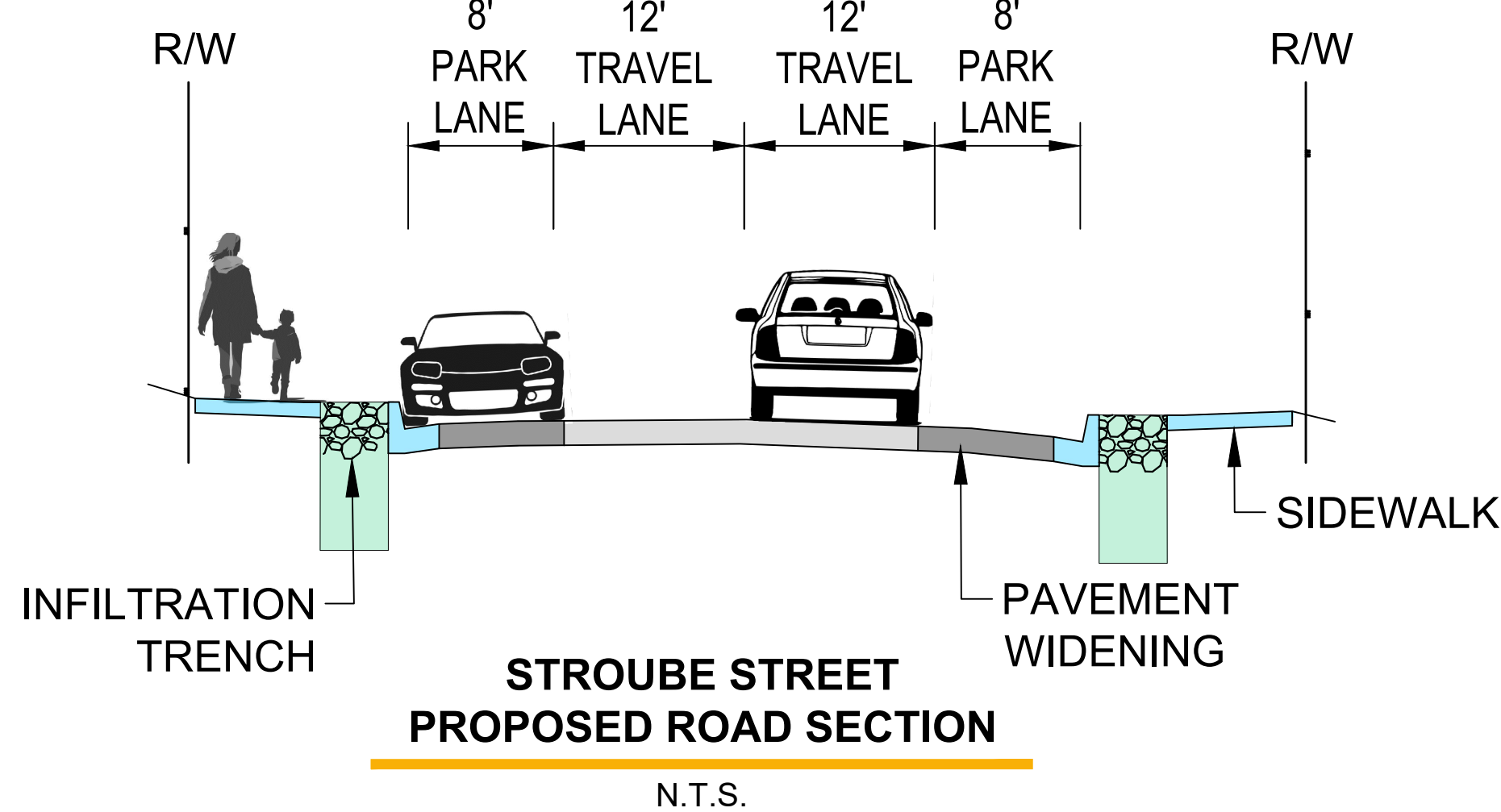
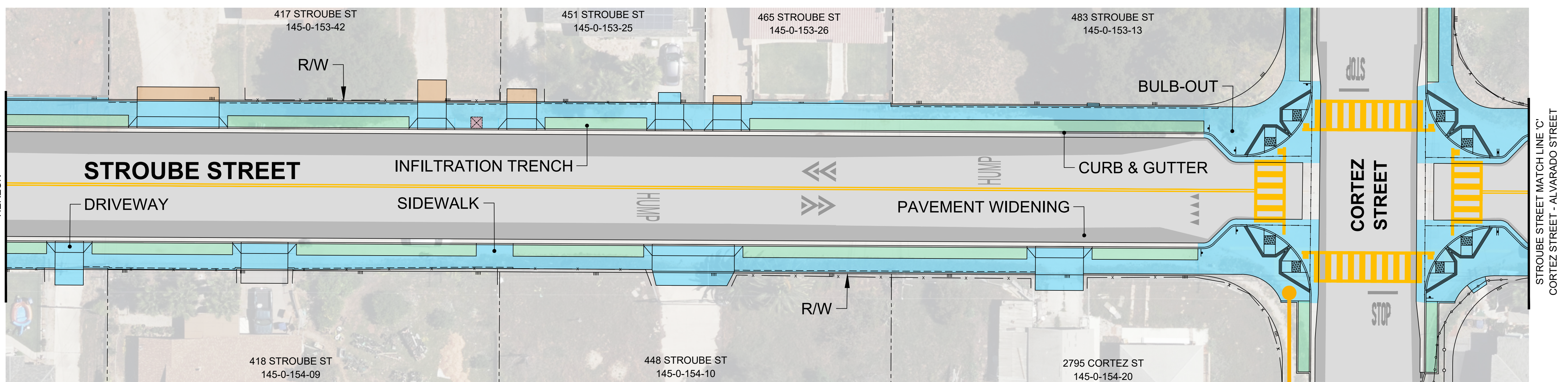
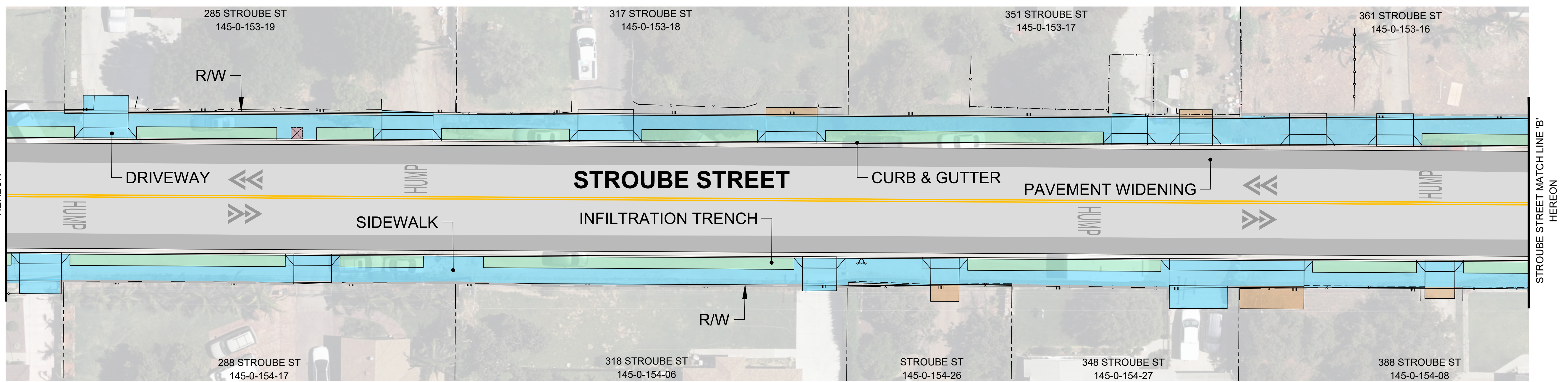
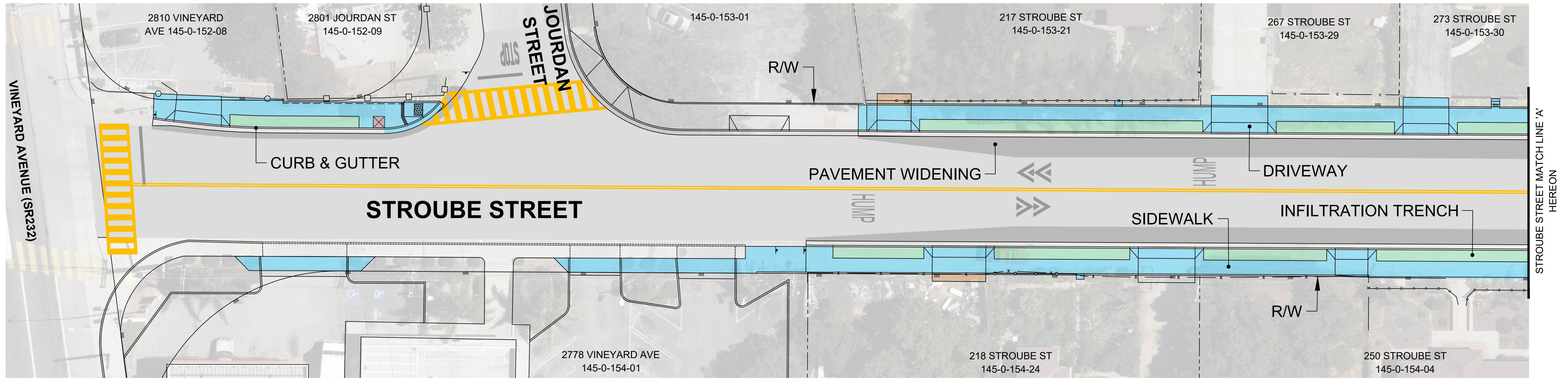


EL RIO COMMUNITY

County of Ventura Public Works Agency

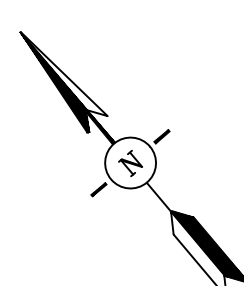
PEDESTRIAN IMPROVEMENTS

STROUBE STREET VINEYARD AVENUE - CORTEZ STREET




LEGEND

- EXISTING A.C. PAVEMENT
- NEW A.C. PAVEMENT WIDENING
- P.C.C. CONCRETE SIDEWALK & DRIVEWAY
- PROCESSED MISCELLANEOUS BASE (P.M.B.)
- DRAINAGE INFILTRATION TRENCH
- R/W RIGHT-OF-WAY (PROPERTY LINE)
- CLUSTER BOX UNIT MAILBOX



INDEX MAP
SCALE: 1" = 20'



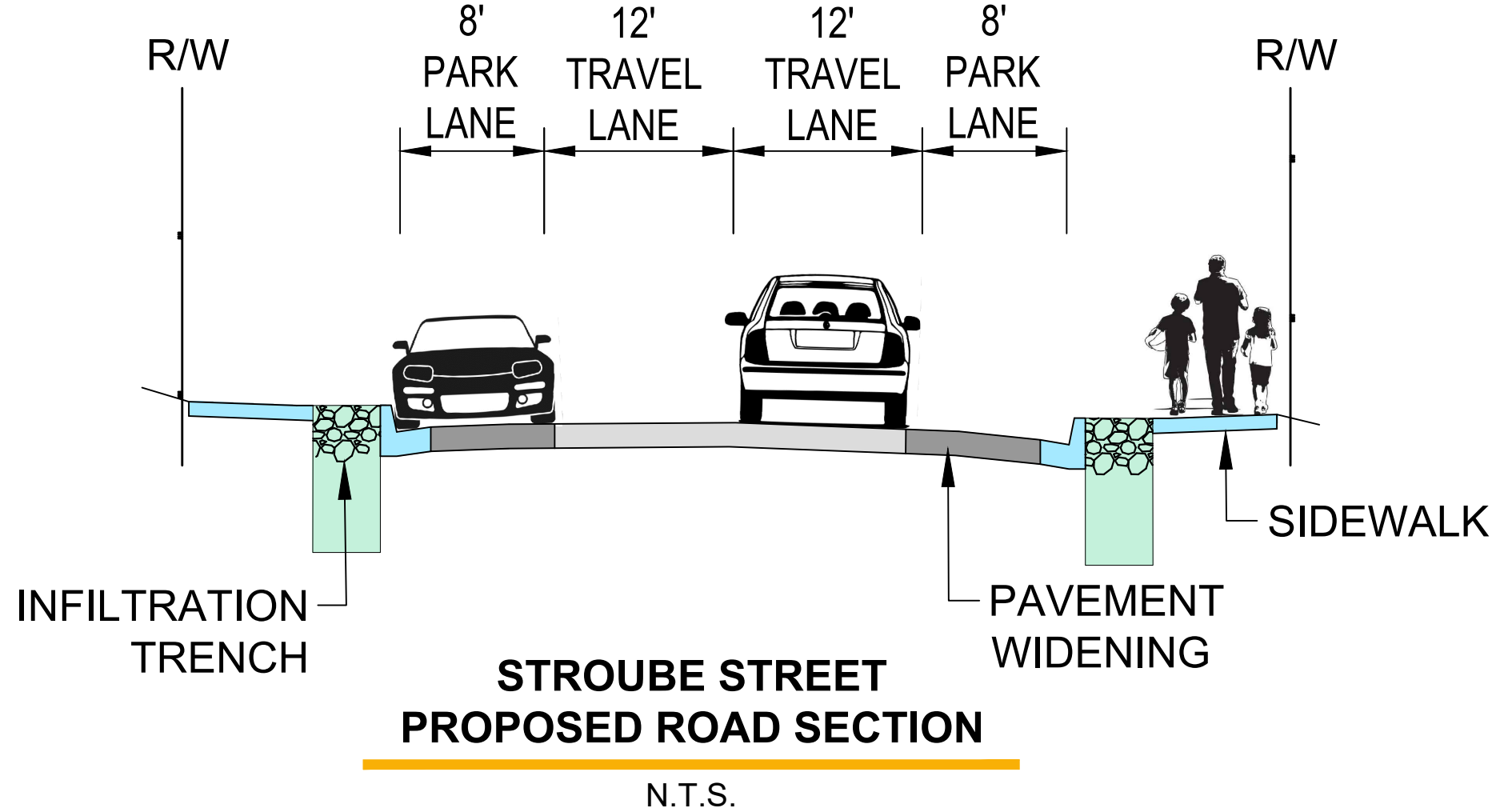
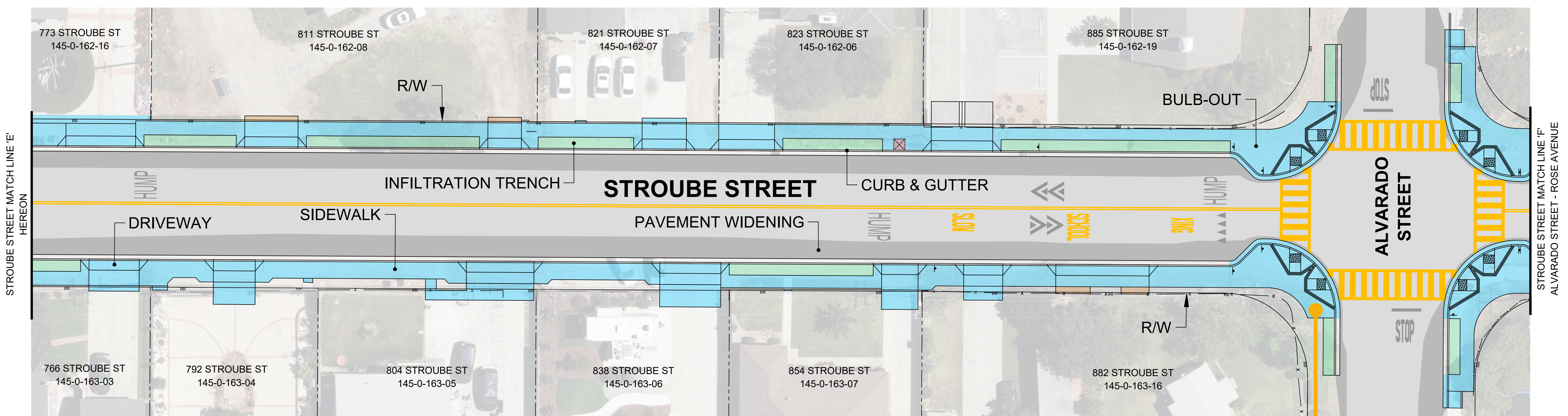
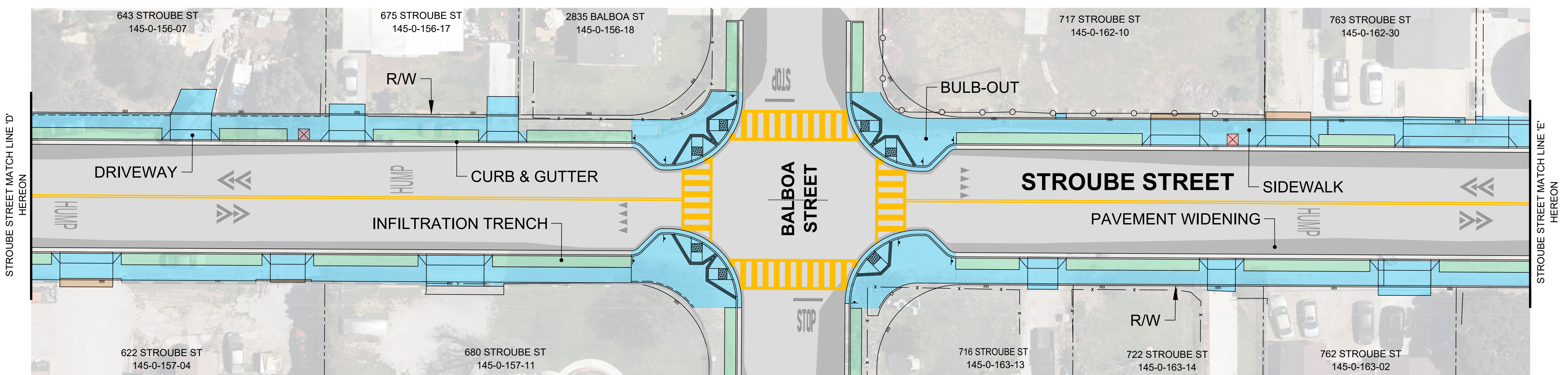
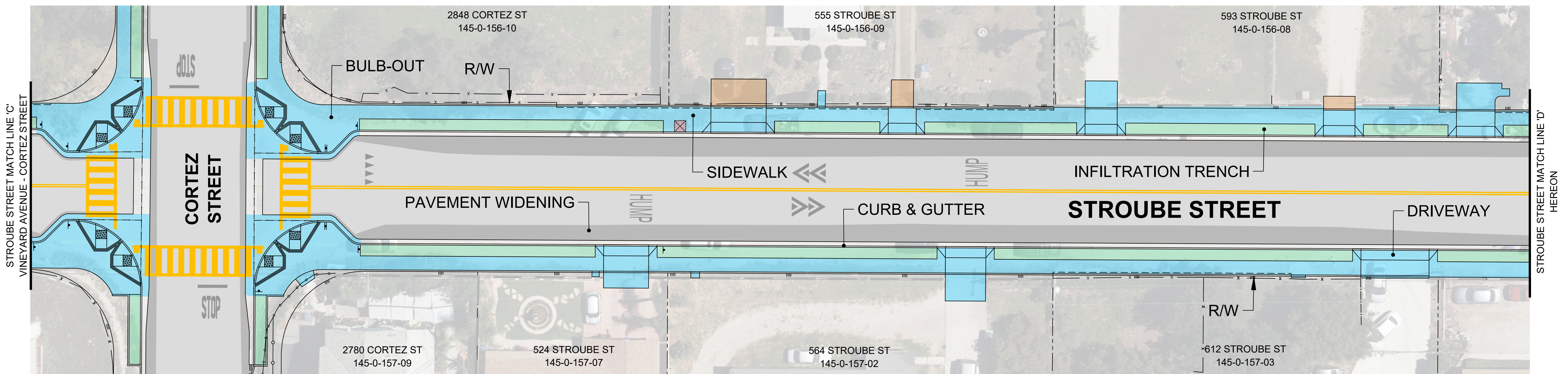
BULB-OUT EXAMPLES
N.T.S.

EL RIO COMMUNITY

County of Ventura Public Works Agency

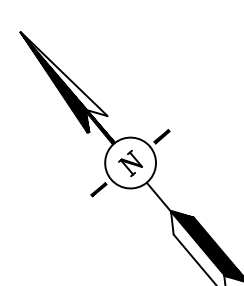
PEDESTRIAN IMPROVEMENTS

STROUBE STREET CORTEZ STREET - ALVARADO STREET




LEGEND

- EXISTING A.C. PAVEMENT
- NEW A.C. PAVEMENT WIDENING
- P.C.C. CONCRETE SIDEWALK & DRIVEWAY
- PROCESSED MISCELLANEOUS BASE (P.M.B.)
- DRAINAGE INFILTRATION TRENCH
- R/W RIGHT-OF-WAY (PROPERTY LINE)
- CLUSTER BOX UNIT MAILBOX



INDEX MAP
SCALE: 1" = 20'



BULB-OUT EXAMPLES
N.T.S.

EL RIO COMMUNITY

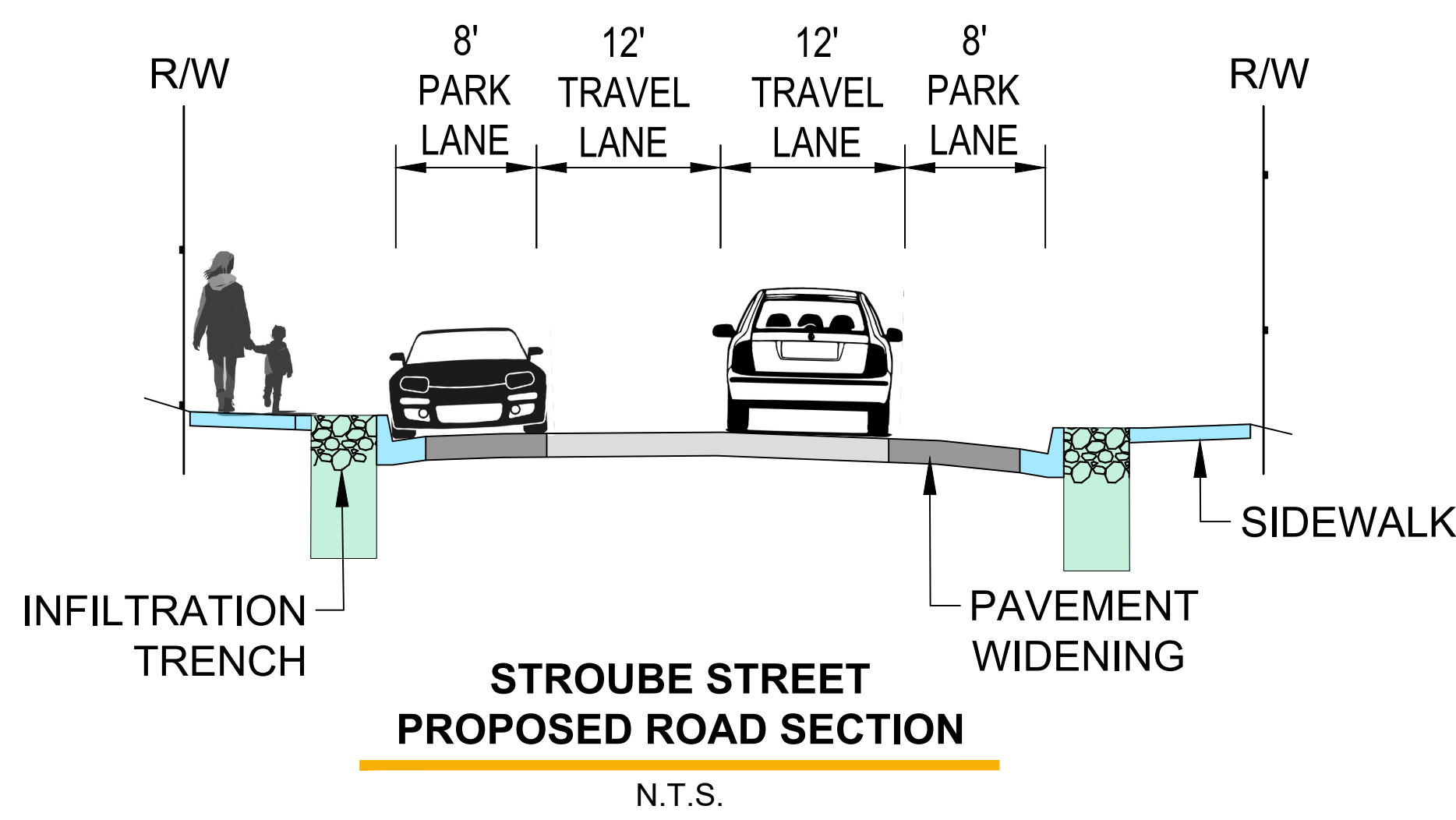
County of Ventura Public Works Agency

PEDESTRIAN IMPROVEMENTS

STROUBE STREET ALVARADO STREET - ROSE AVENUE

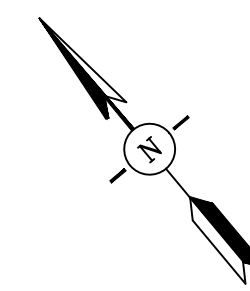


BULB-OUT EXAMPLES
N.T.S.



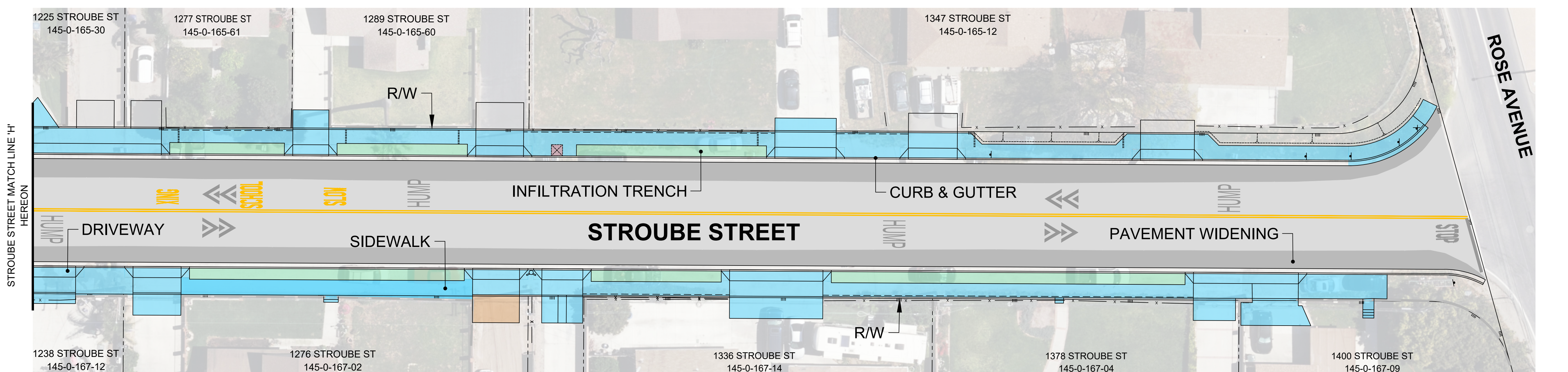
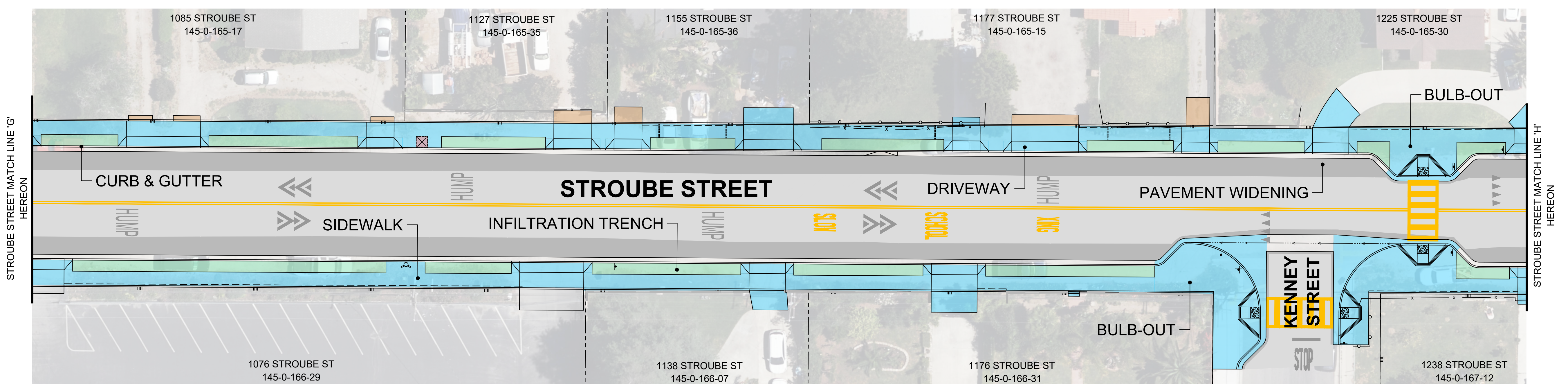
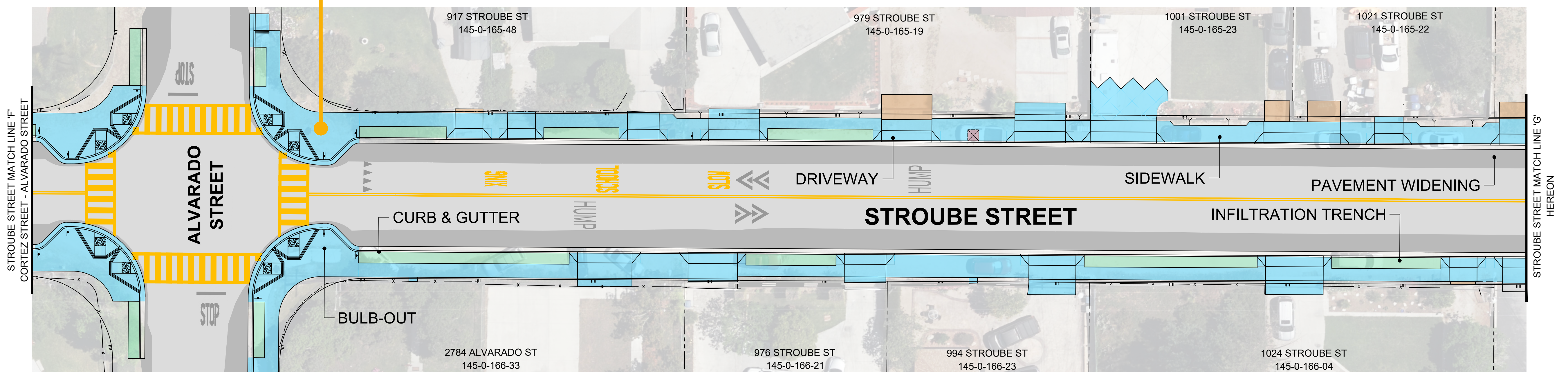
LEGEND

- EXISTING A.C. PAVEMENT
- NEW A.C. PAVEMENT WIDENING
- P.C.C. CONCRETE SIDEWALK & DRIVEWAY
- PROCESSED MISCELLANEOUS BASE (P.M.B.)
- DRAINAGE INFILTRATION TRENCH
- R/W RIGHT-OF-WAY (PROPERTY LINE)
- CLUSTER BOX UNIT MAILBOX



INDEX MAP
SCALE: 1" = 20'

**PUBLIC
VENTURA COUNTY
WORKS**



EL RIO COMMUNITY

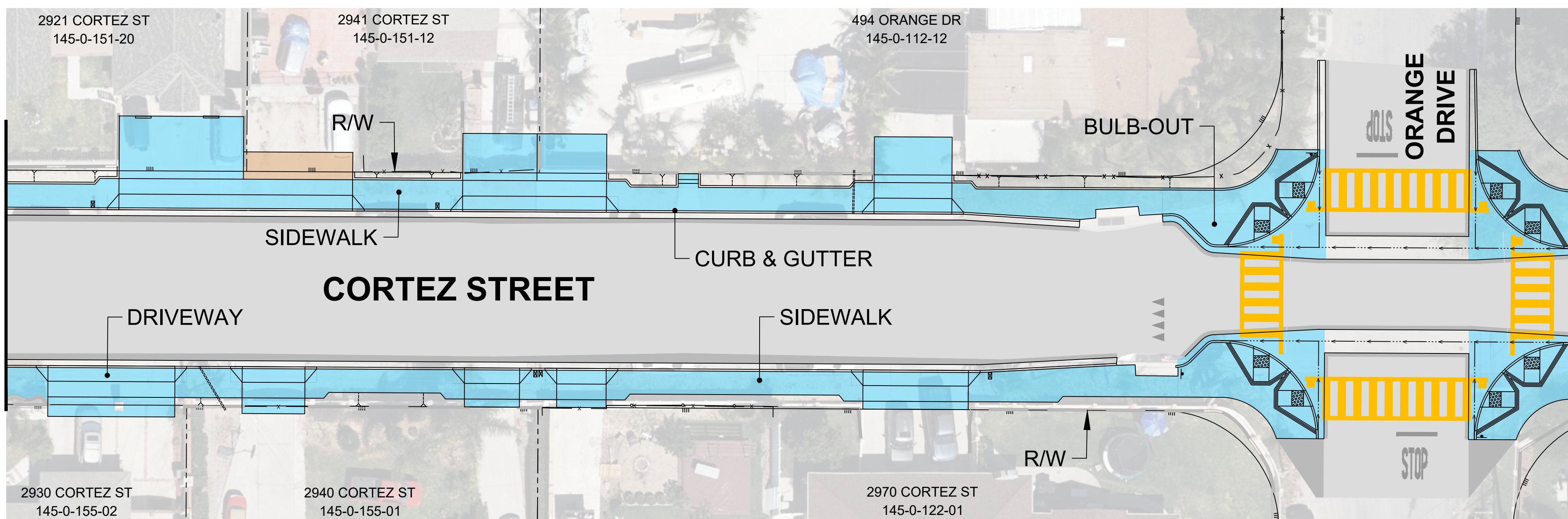
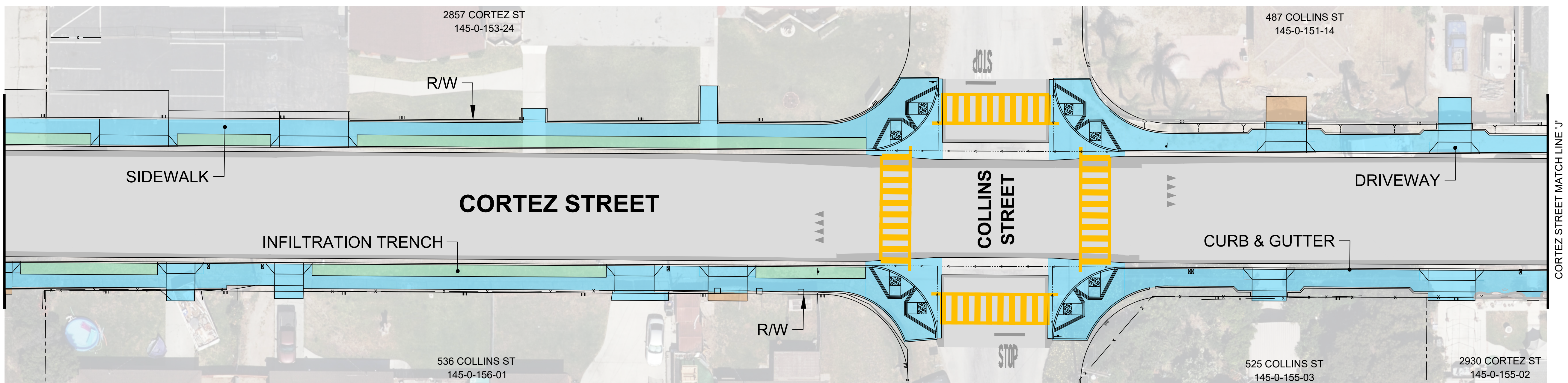
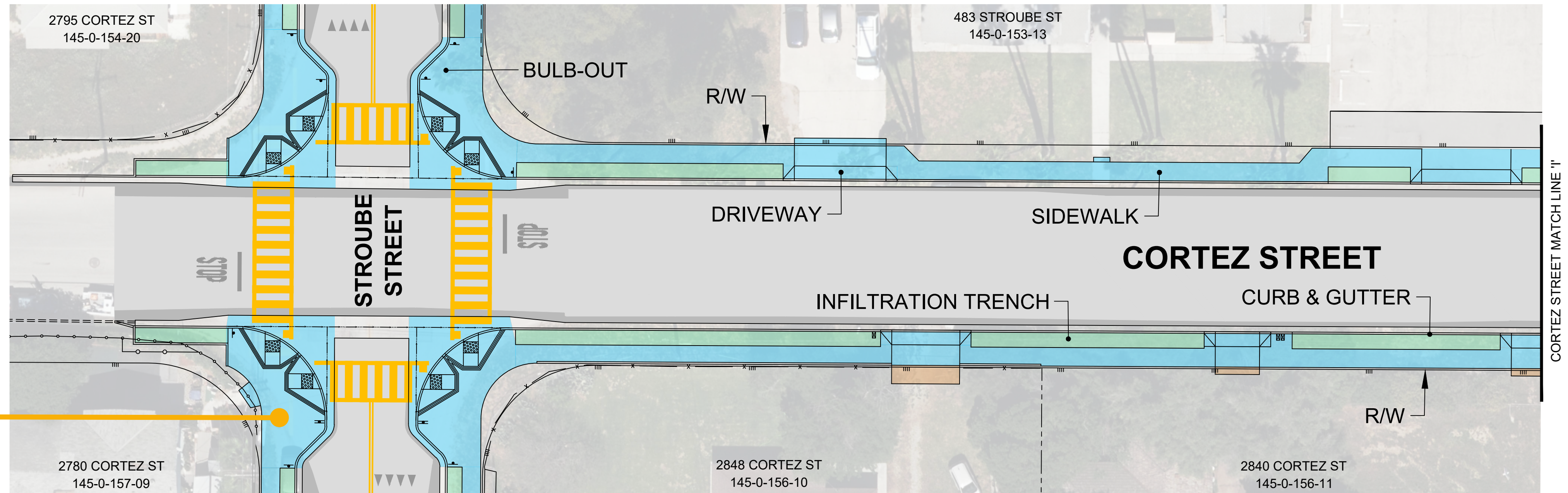
County of Ventura Public Works Agency

PEDESTRIAN IMPROVEMENTS

CORTEZ STREET STROUBE STREET - ORANGE DRIVE

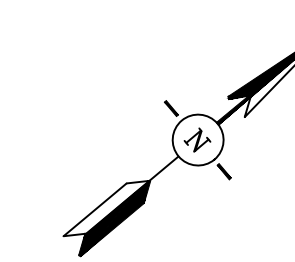
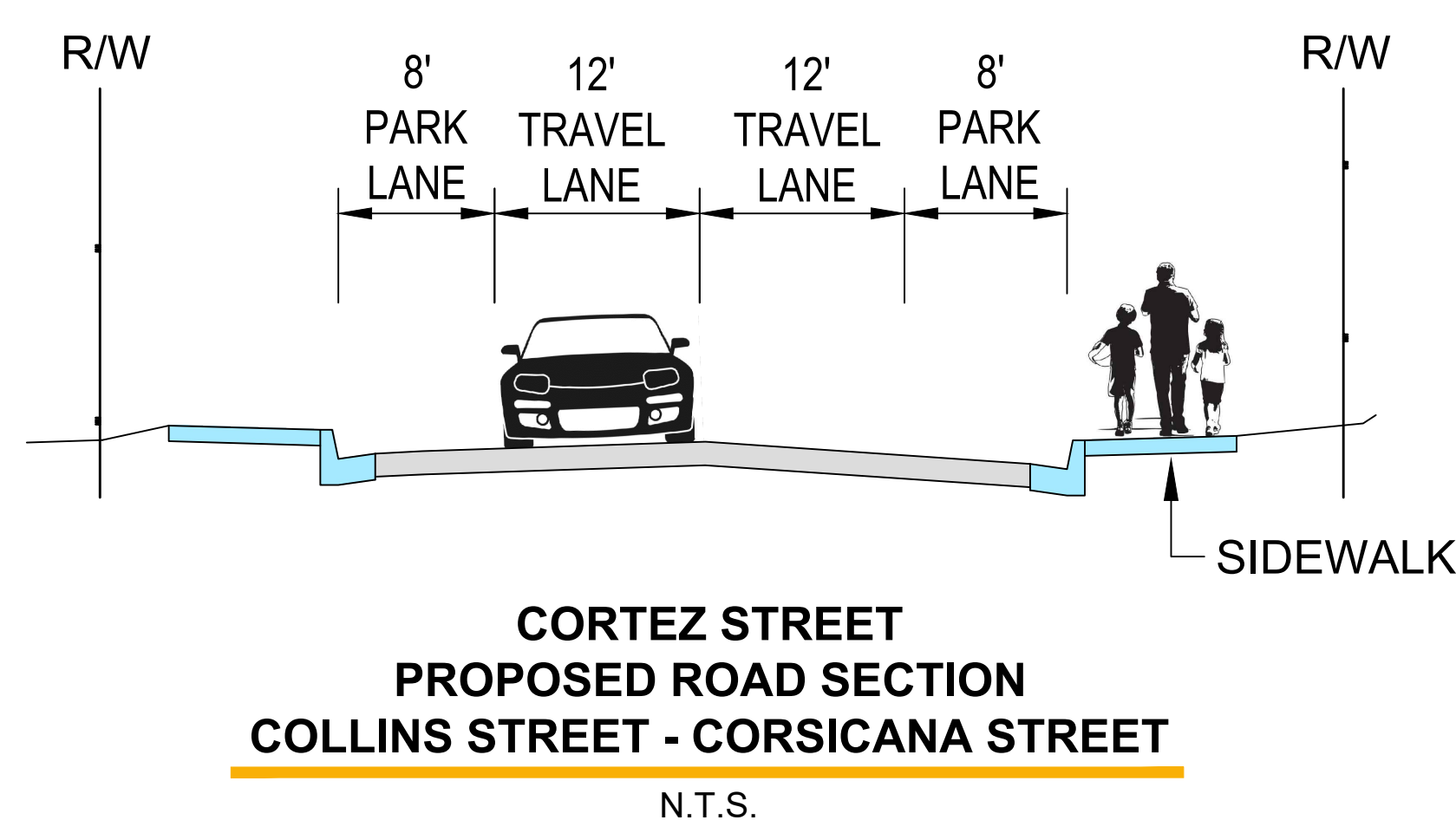
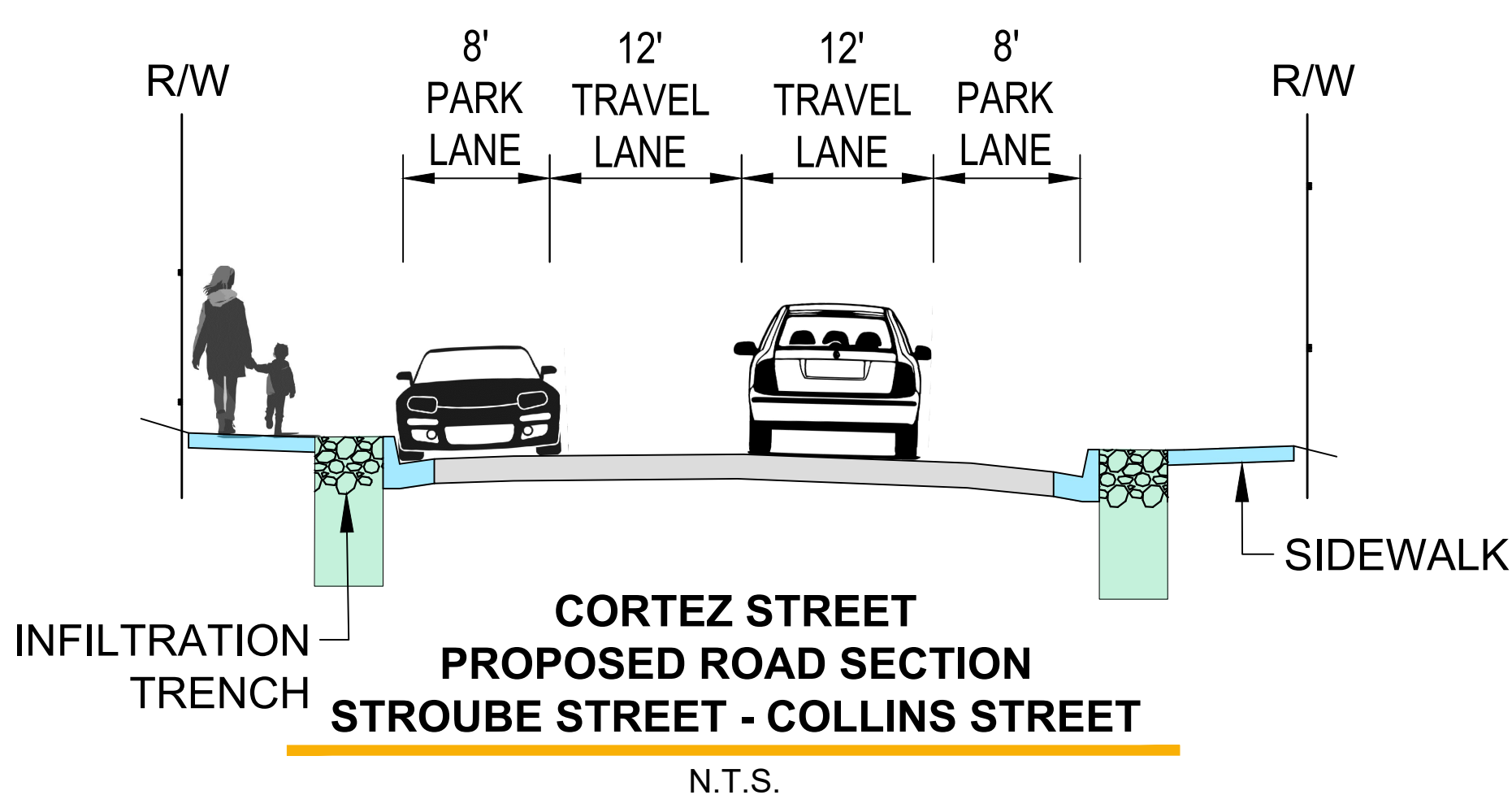


BULB-OUT EXAMPLES
N.T.S.




LEGEND

- EXISTING A.C. PAVEMENT
- NEW A.C. PAVEMENT WIDENING
- P.C.C. CONCRETE SIDEWALK & DRIVEWAY
- PROCESSED MISCELLANEOUS BASE (P.M.B.)
- DRAINAGE INFILTRATION TRENCH
- R/W RIGHT-OF-WAY (PROPERTY LINE)



INDEX MAP
SCALE: 1" = 20'

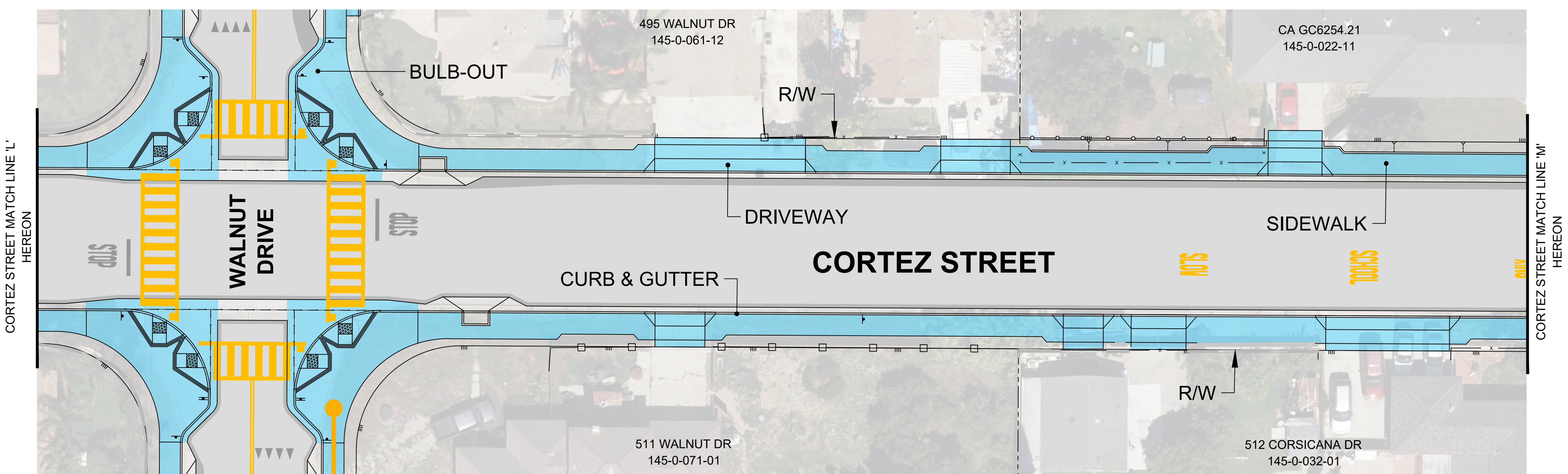
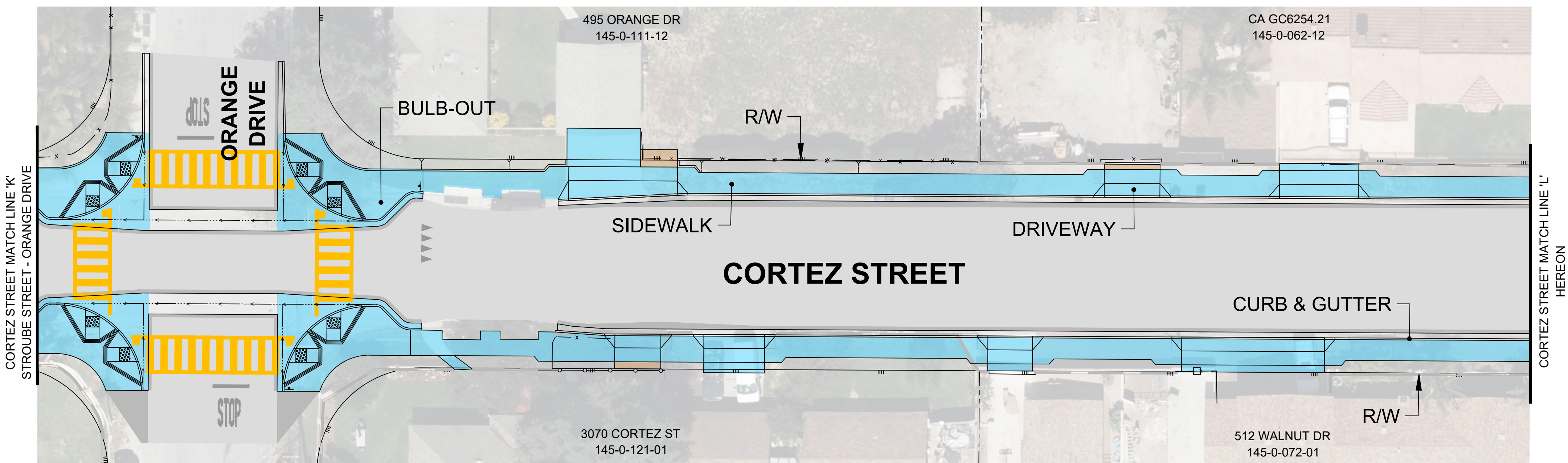


EL RIO COMMUNITY

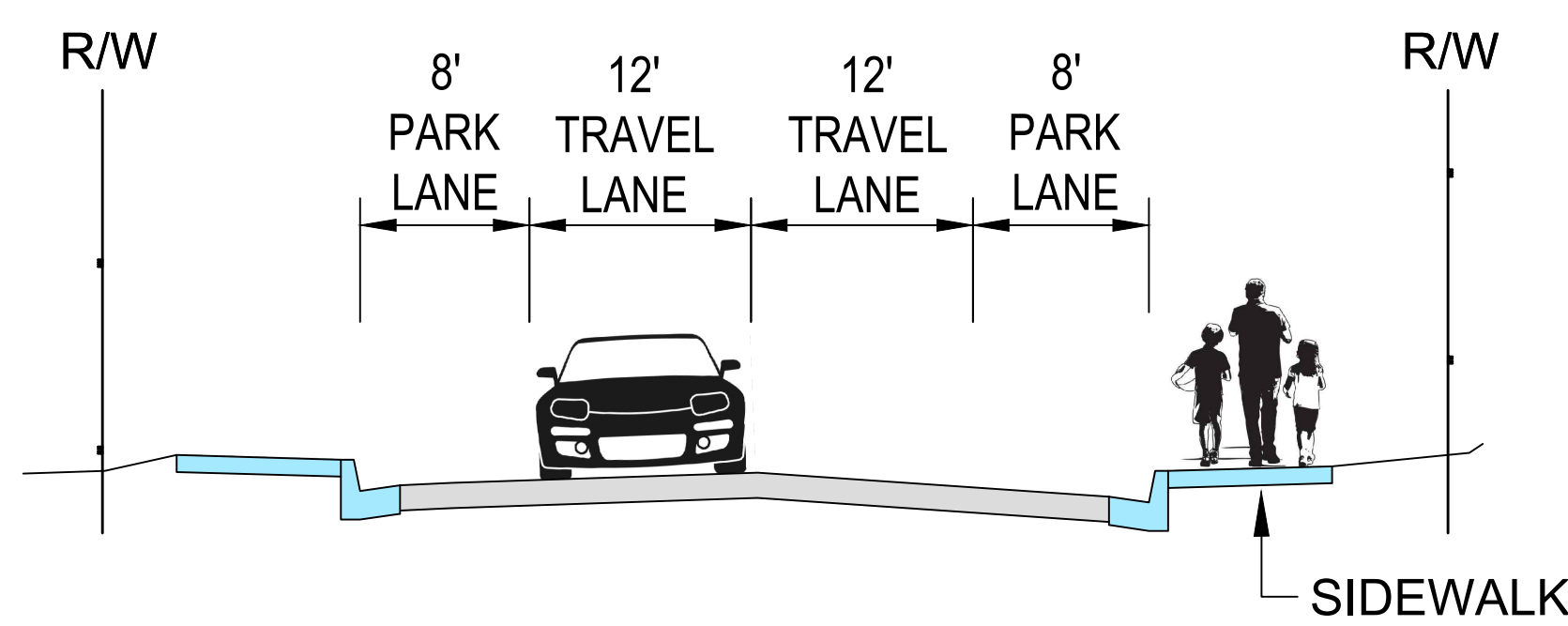
County of Ventura Public Works Agency

PEDESTRIAN IMPROVEMENTS

CORTEZ STREET ORANGE DRIVE - CORSICANA DRIVE

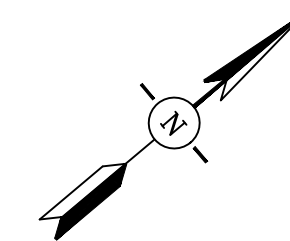


BULB-OUT EXAMPLES
N.T.S.

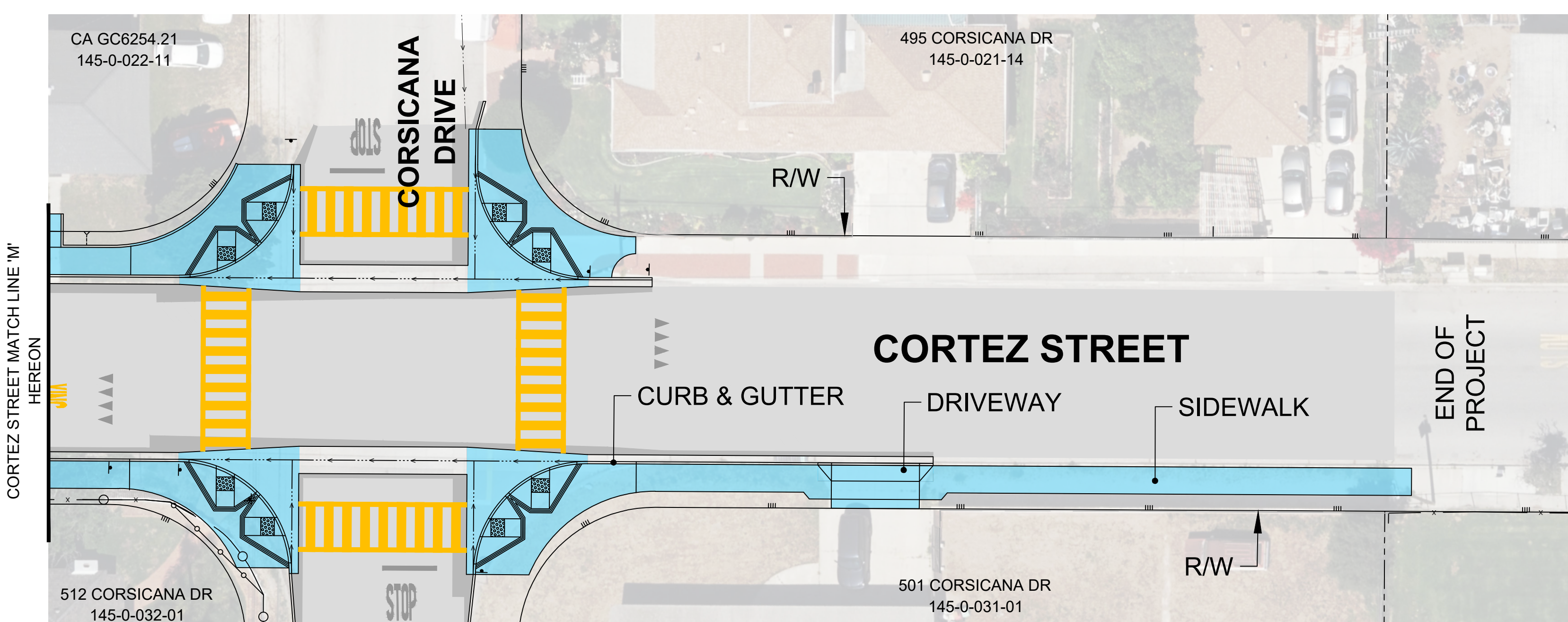


**CORTEZ STREET
PROPOSED ROAD SECTION
COLLINS STREET - CORSICANA STREET**
N.T.S.

- LEGEND**
- EXISTING A.C. PAVEMENT
 - NEW A.C. PAVEMENT WIDENING
 - P.C.C. CONCRETE SIDEWALK & DRIVEWAY
 - PROCESSED MISCELLANEOUS BASE (P.M.B.)
 - DRAINAGE INFILTRATION TRENCH
 - R/W RIGHT-OF-WAY (PROPERTY LINE)



INDEX MAP
SCALE: 1" = 20'



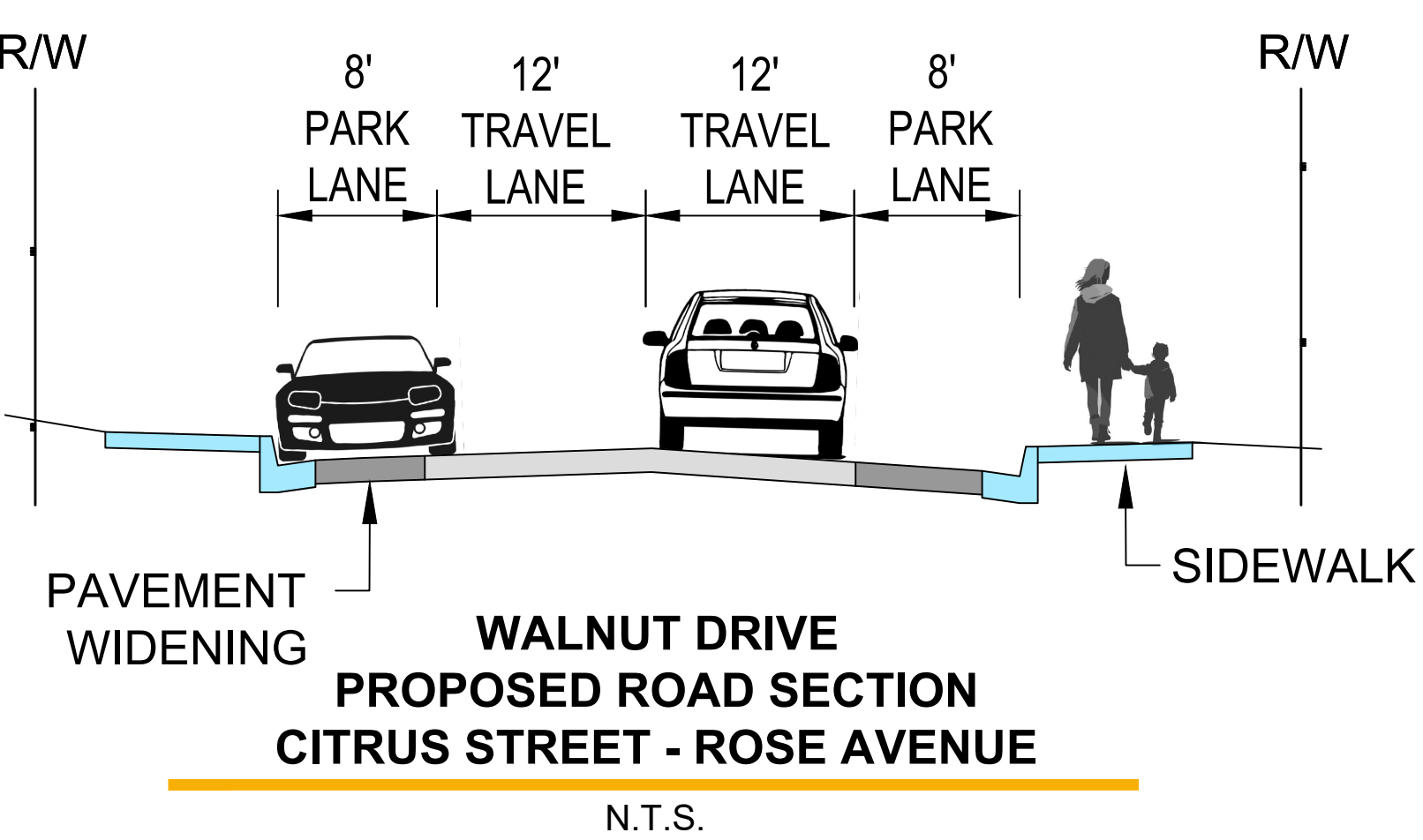
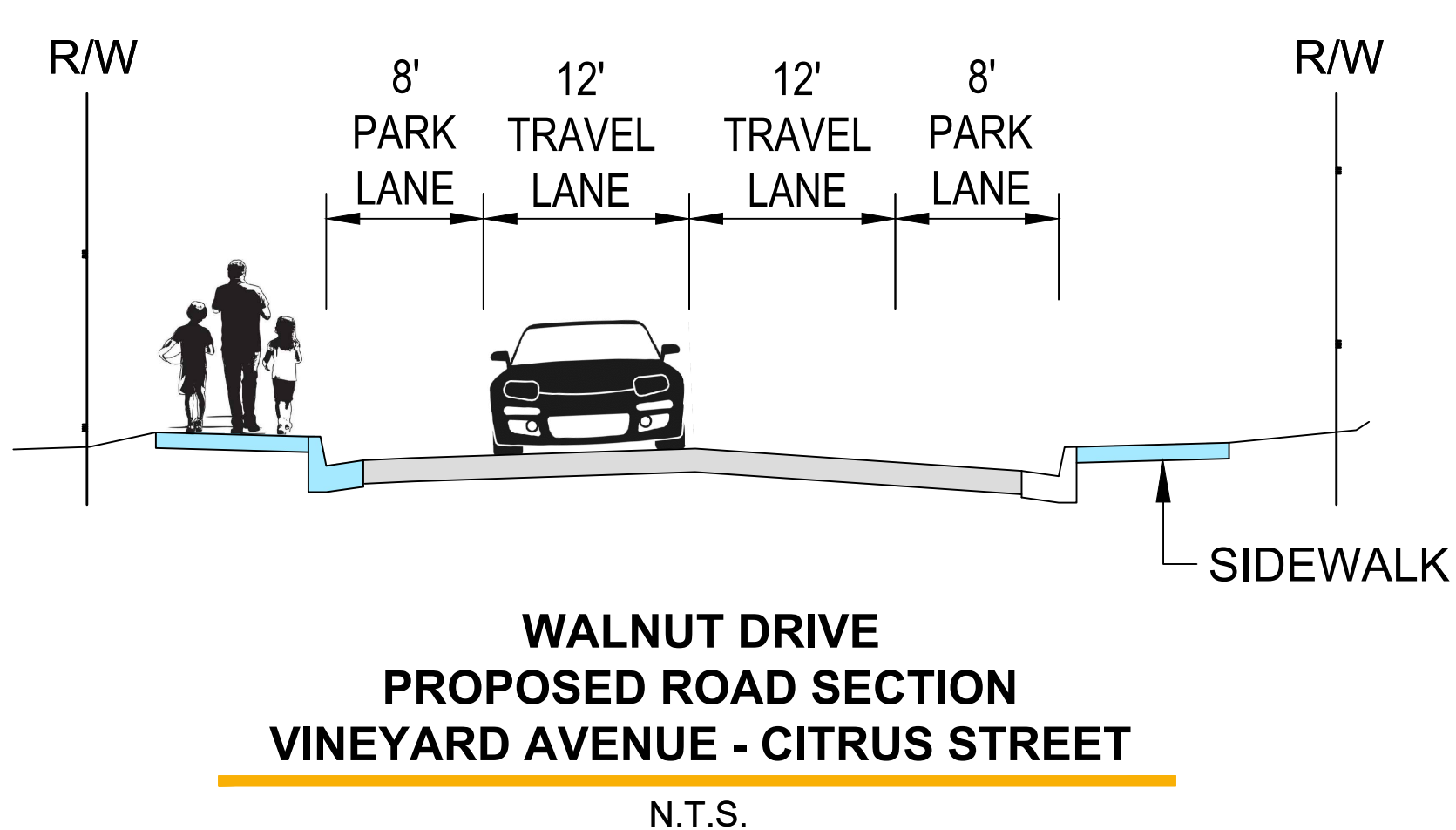
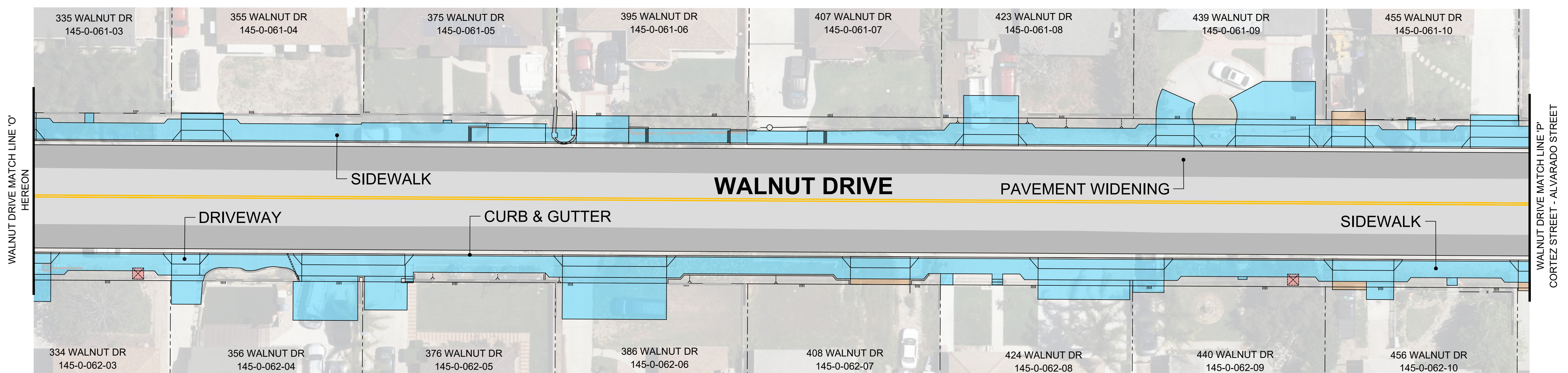
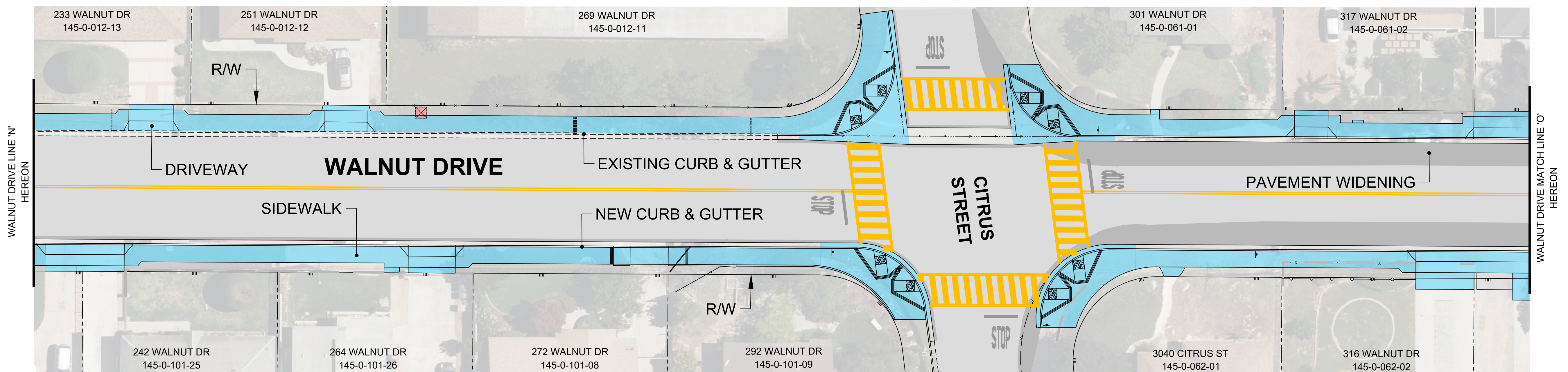
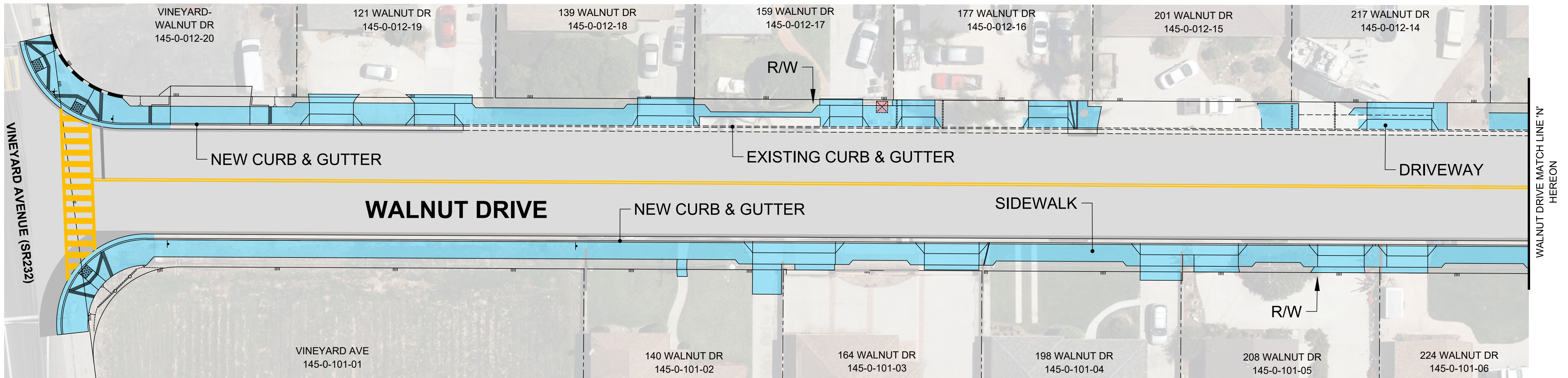
**PUBLIC
VENTURA COUNTY
WORKS**

EL RIO COMMUNITY

County of Ventura Public Works Agency

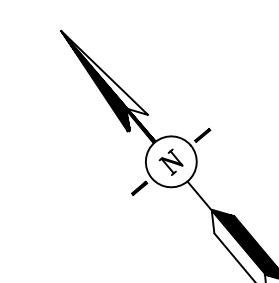
PEDESTRIAN IMPROVEMENTS

WALNUT DRIVE VINEYARD AVENUE - CORTEZ STREET



LEGEND

- EXISTING A.C. PAVEMENT
- NEW A.C. PAVEMENT WIDENING
- P.C.C. CONCRETE SIDEWALK & DRIVEWAY
- PROCESSED MISCELLANEOUS BASE (P.M.B.)
- DRAINAGE INFILTRATION TRENCH
- R/W RIGHT-OF-WAY (PROPERTY LINE)
- CLUSTER BOX UNIT MAILBOX



INDEX MAP
SCALE: 1" = 20'

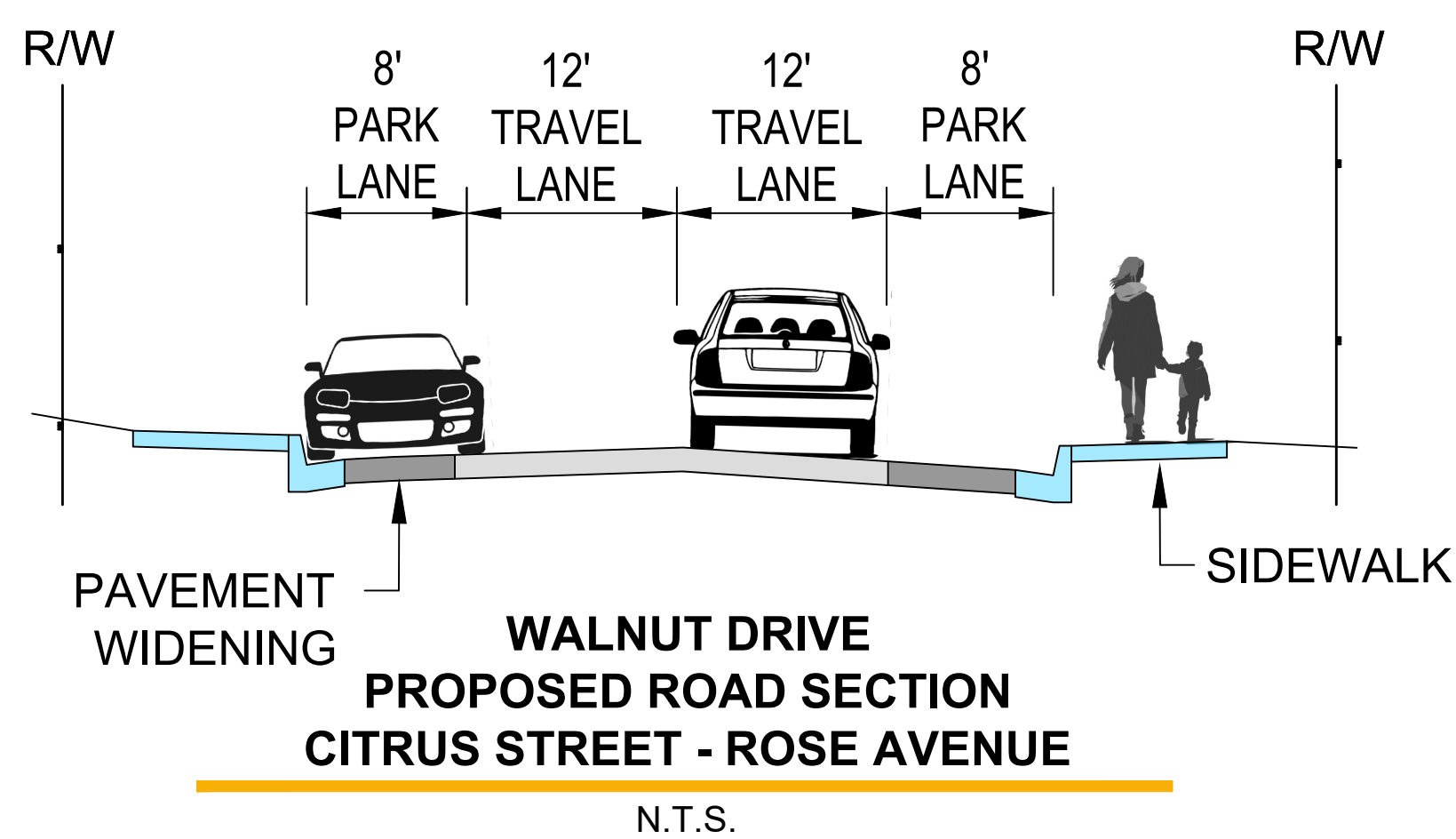
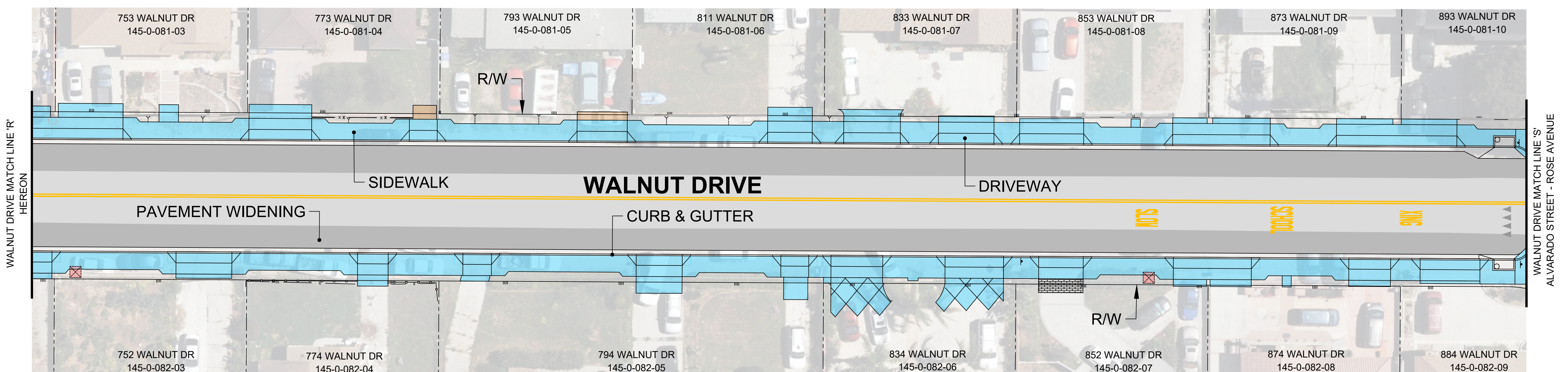
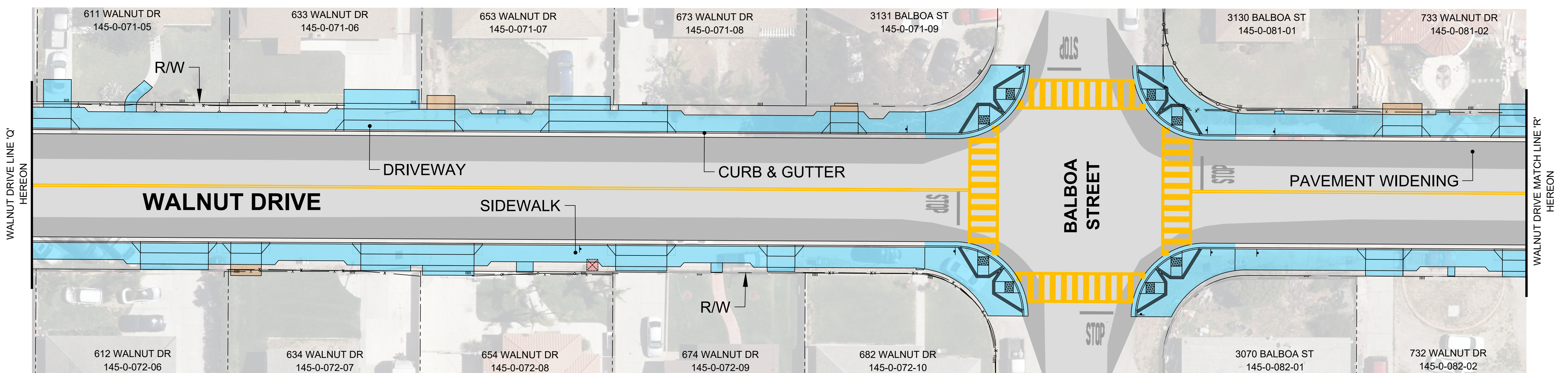
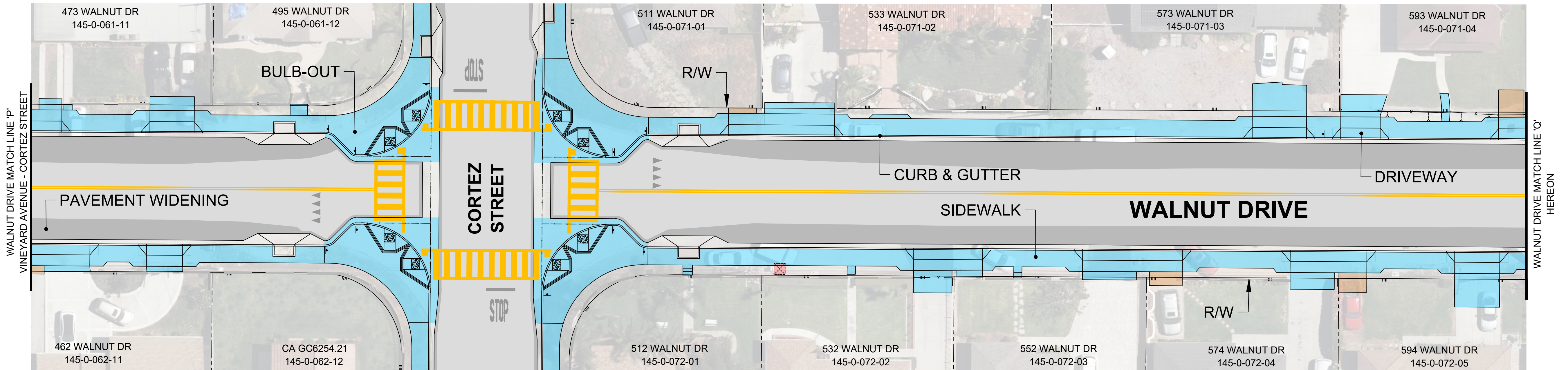
PUBLIC
VENTURA COUNTY
WORKS

EL RIO COMMUNITY

County of Ventura Public Works Agency


PEDESTRIAN IMPROVEMENTS

WALNUT DRIVE CORTEZ STREET - ALVARADO STREET



LEGEND

- EXISTING A.C. PAVEMENT
- NEW A.C. PAVEMENT WIDENING
- P.C.C. CONCRETE SIDEWALK & DRIVEWAY
- PROCESSED MISCELLANEOUS BASE (P.M.B.)
- DRAINAGE INFILTRATION TRENCH
- R/W RIGHT-OF-WAY (PROPERTY LINE)
- CLUSTER BOX UNIT MAILBOX



INDEX MAP
SCALE: 1" = 20'

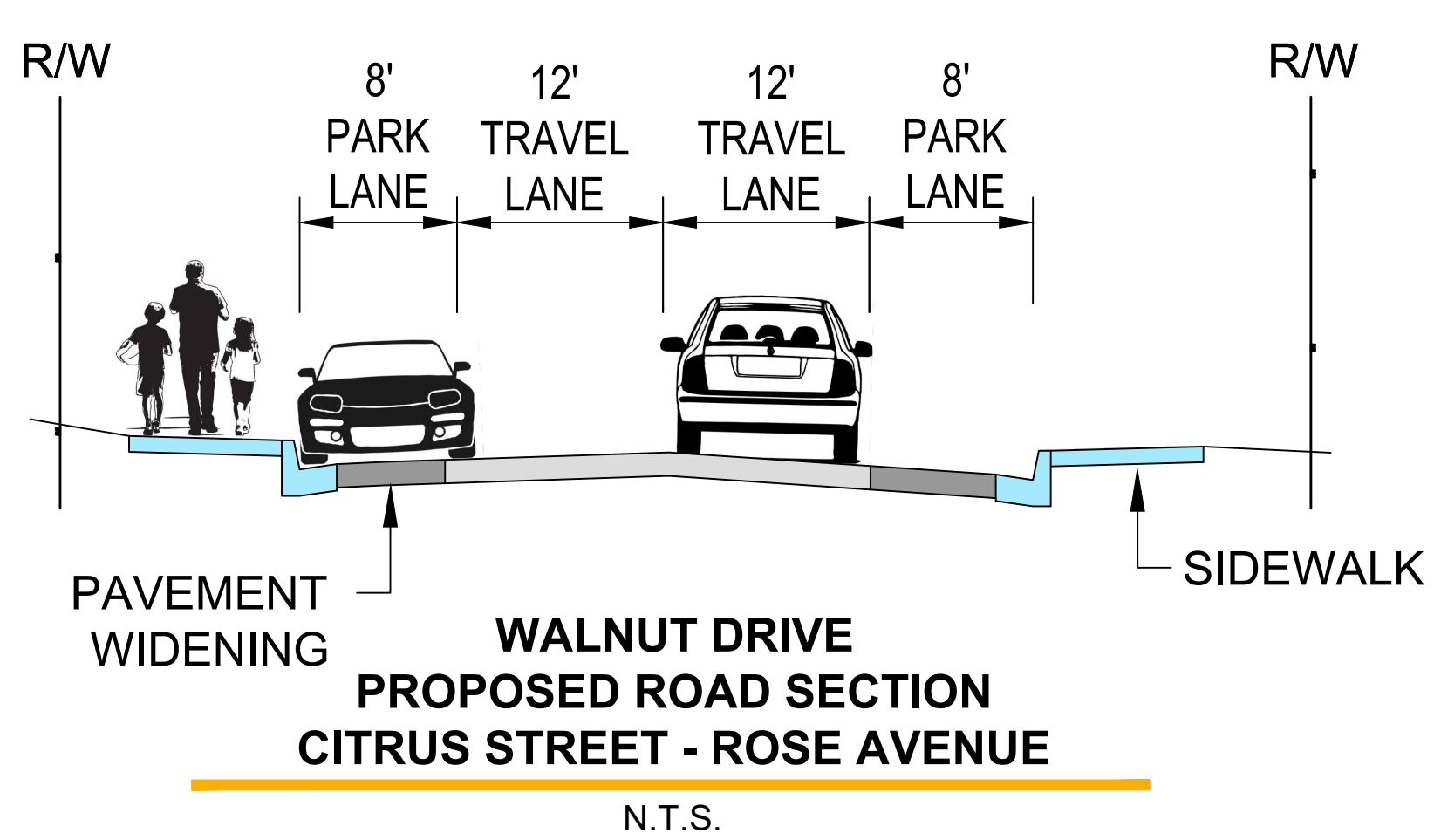
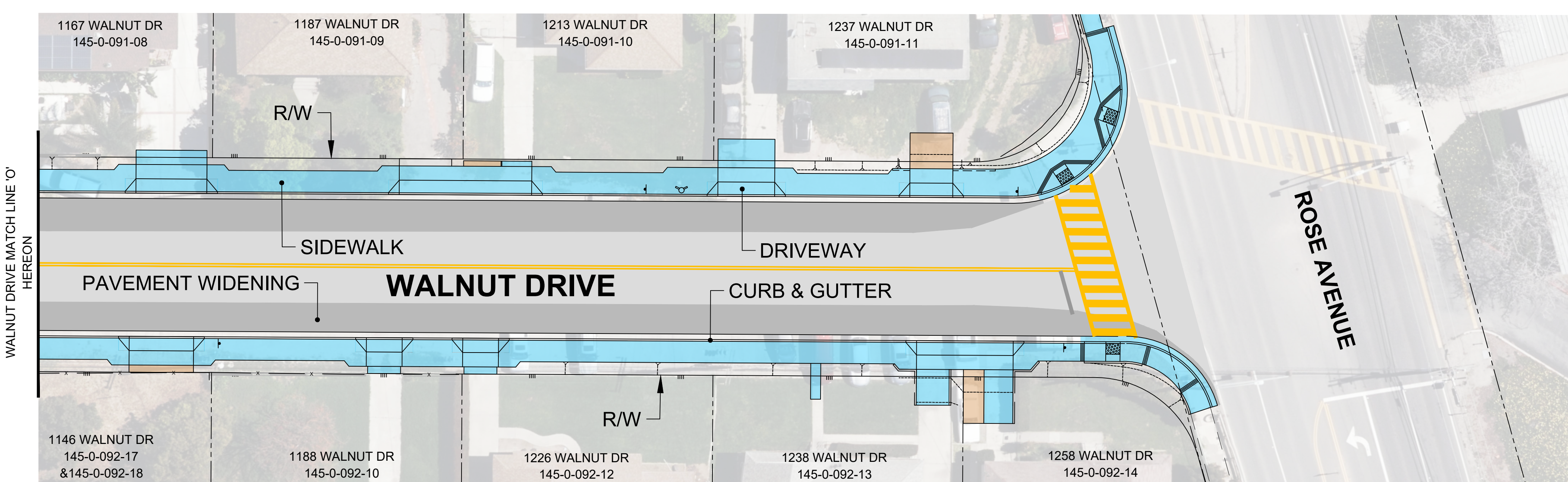
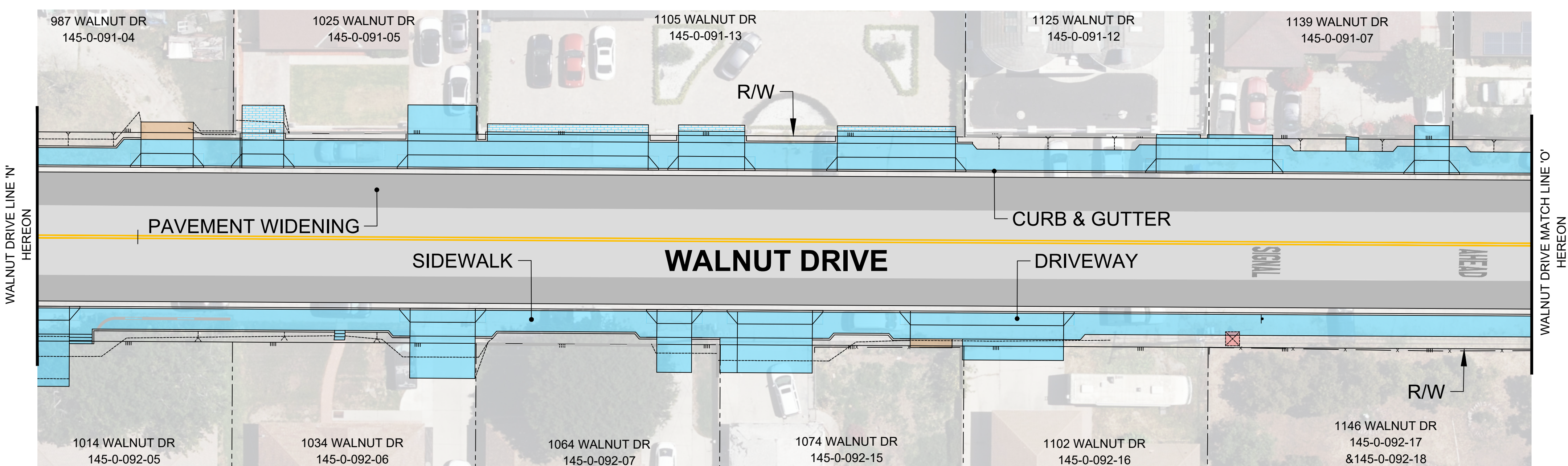
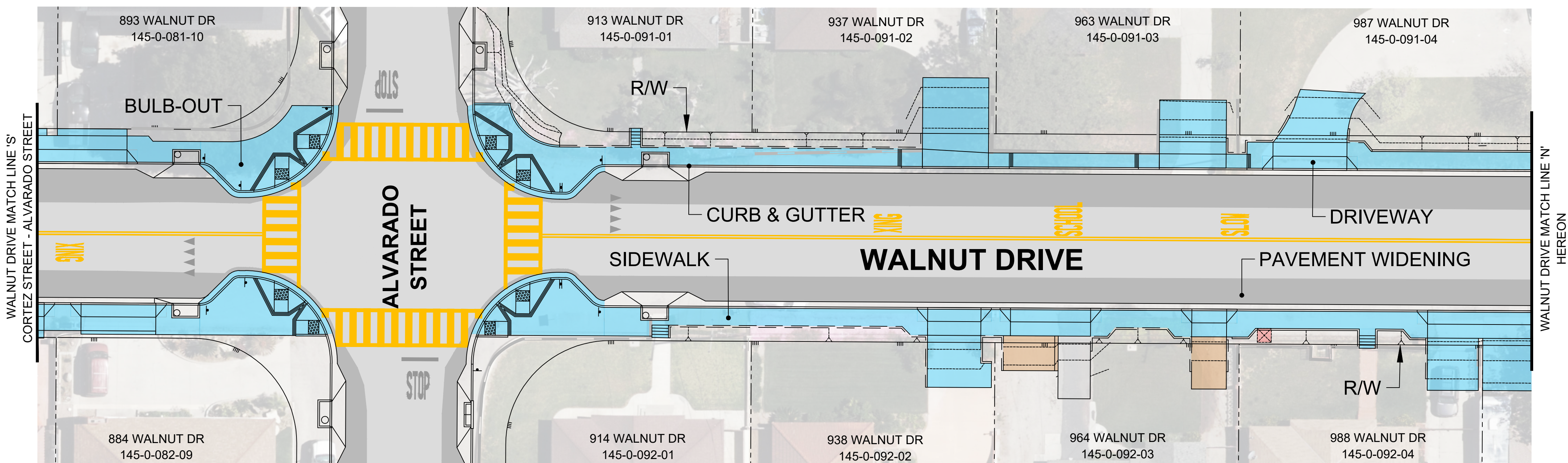
PUBLIC
VENTURA COUNTY
WORKS

EL RIO COMMUNITY

County of Ventura Public Works Agency

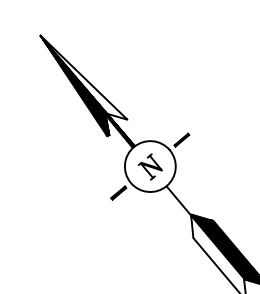
PEDESTRIAN IMPROVEMENTS

WALNUT DRIVE ALVARADO STREET - ROSE AVENUE



LEGEND

- EXISTING A.C. PAVEMENT
- NEW A.C. PAVEMENT WIDENING
- P.C.C. CONCRETE SIDEWALK & DRIVEWAY
- PROCESSED MISCELLANEOUS BASE (P.M.B.)
- DRAINAGE INFILTRATION TRENCH
- R/W RIGHT-OF-WAY (PROPERTY LINE)
- CLUSTER BOX UNIT MAILBOX



INDEX MAP
SCALE: 1" = 20'

**PUBLIC
VENTURA COUNTY
WORKS**