

**COUNTY OF VENTURA  
PUBLIC WORKS AGENCY**

**TRANSPORTATION DEPARTMENT**



**MULTI-YEAR PAVEMENT PLAN  
(FY 2019-2023)**

Recommended By: \_\_\_\_\_

David Fleisch, Director  
Transportation Department

Approved by Ventura County Board of Supervisors: December 11, 2018

Exhibit 2



# TABLE OF CONTENTS

Background and Organization of the Multi-Year Plan.....1-2

Table 1: Average Pavement Condition Index Summary Report.....3

Table 2: Listing of Roads by Priority

- Priority 1..... 4
- Priority 2.....4-6
- Priority 3..... 6
- Priority 4.....6-7
- Priority 5.....7-9

**BACKGROUND:**

The County pavement management program is based on information obtained through field evaluations of pavement conditions and utilizing the Metropolitan Transportation Commission pavement management program (PMP) and software called StreetSaver. This program has been used by the County for over 25 years and has been the key resource for all previous Plans approved by the Board of Supervisors. The program is designed to assist in finding cost-effective strategies for providing, evaluating, and maintaining pavement in serviceable condition. The program consists of two basic components:

1. A comprehensive database, which contains current and historical information for each road segment on pavement condition, pavement structure, and traffic; and
2. A set of software tools that allows evaluation of alternatives, determination of existing and future pavement conditions, prediction of financial needs, and the identification and prioritization of cost-effective pavement renovation projects.

The program provides pavement condition index (PCI) data, which is used to establish a baseline for evaluating the pavement condition of one roadway over another. The condition index values are a function of distress type, distress severity, and distress quantity present in the pavement surface using a random sampling inspection area method. The index values have been established to range from 0 to 100. Higher index values indicate better pavement conditions. For example, new pavement with no distress is assigned an index value of 100.

The County does not rely on federal funds for maintenance of roadways. The Highway User Tax Account (HUTA) and the California Senate Bill 1 (SB 1) are the main source of revenue to support this plan. With the passage of Senate Bill 1, Road Repair and Accountability Act, \$1.5 billion is allocated annually to the Local streets and road system owned and maintained by the cities and counties. For the County of Ventura, this provides adequate funding to allow the PWATD to continue with an on-going paving plan and maintaining the County road network PCI in the mid 70’s. The PCI as of November 2018 is 75. This plan also proposes to decrease roads in “poor/failed condition” within the next five years from 14 miles to 6 miles. The remaining roads in the poor/failed condition are rural roads with low volume of traffic and dead-end roads, one which has been gated per BOS direction due to fire hazard.

The plan provides:

- \$10 million for FY 2019 for roads listed as Priority 1
- \$9 million for FY 2020-23 for roads listed as Priority 2 through 5

**ORGANIZATION OF THE MULTI-YEAR PAVEMENT PLAN:**

The Multi-Year Pavement Plan for FY 2019-2023 is organized in the following manner:

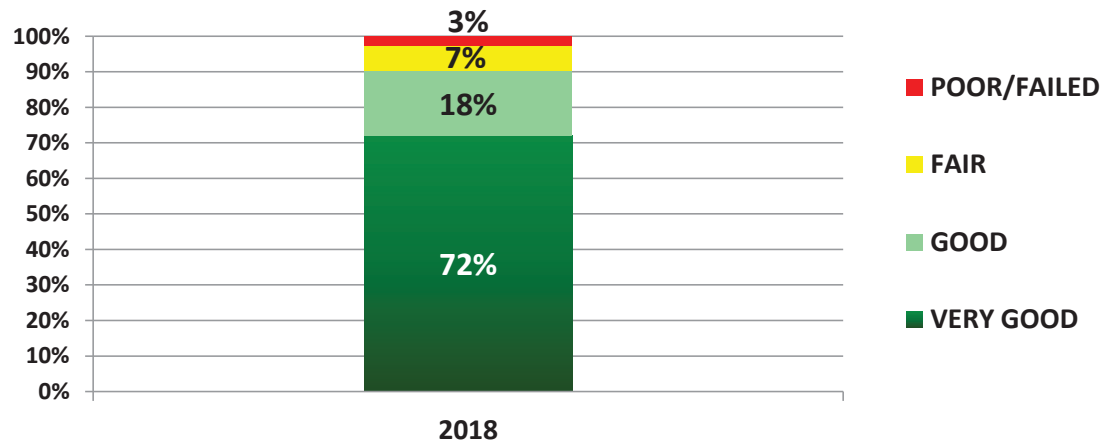
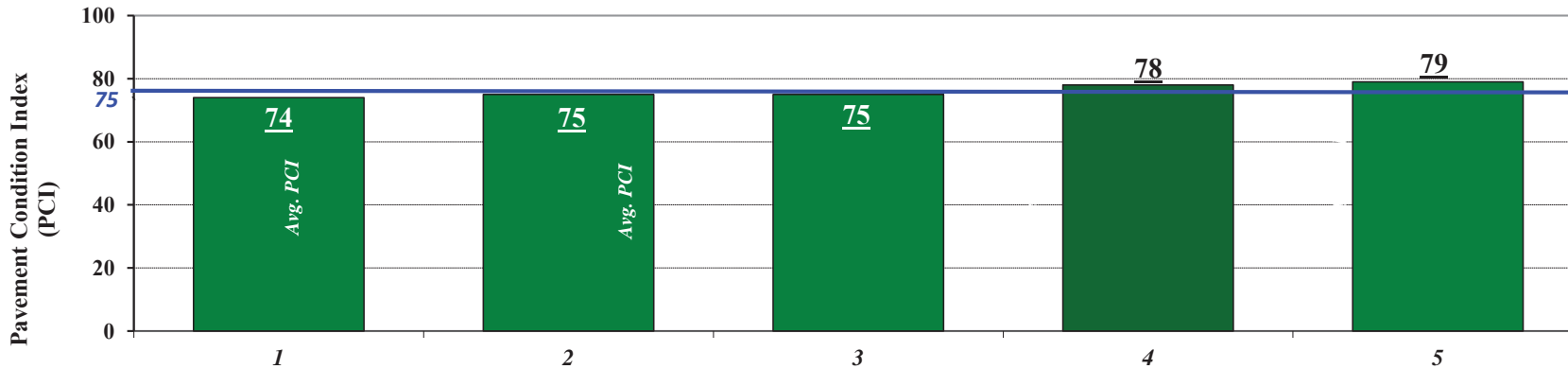
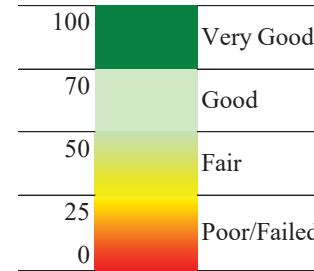
**Table 1.** Average Pavement Condition Index (PCI) Summary Report – The County of Ventura has been divided into five Supervisorial Districts. Each of these districts has a certain percentage of County-maintained roads. This summary report shows the Network weighted average PCI per Supervisorial District compared to Countywide weighted average PCI in graphical and tabulated format.

**Table 2.** Priority 1-5 Listing of Roads – Identifies roads that have been added into each priority based on pavement management program and methodology.

Table 1 - Average Pavement Condition Index (PCI) Summary Report for 2018

Supervisorial District	Weighted Average PCI 2018	Projected PCI 2023	Centerline Miles per Supervisorial District
District 1	74	76	151
District 2	75	75	143
District 3	75	75	161
District 4	78	78	36
District 5	79	76	50
Countywide Weighted Avg.	75	76	541

Pavement Condition Index Category



**PAVEMENT PLAN FY 2019-2023  
LISTING OF ROADS**

SORTED BY PRIORITY AND  
ROAD NAME

ROAD NO.	ROAD NAME	BEGIN LIMITS	END LIMITS	SUB AREA	SUPERV. DIST.	LENGTH (ML)	WIDTH (FT.)
<b>PRIORITY 1</b>							
66421	ALTO COURT	CDS	ENCINO DRIVE	MRM	1	0.22	33
66431	ALTO DRIVE	ENCINO DRIVE	1122 S FELIZ DRIVE	MRM	1	0.55	39
66432	ALTO DRIVE	1122 S FELIZ DRIVE	FELIZ DRIVE	MRM	1	0.21	24
66451	AZURE COURT	CDS	ENCINO DRIVE	MRM	1	0.10	29
75061	BLACK CANYON ROAD	SOUTH END	OAK KNOLLS ROAD	SSK	4	0.45	19
75081	BOX CANYON ROAD	LA COUNTY LINE	SANTA SUSANA PASS ROAD	SSA	4	2.12	21
66481	BRANDT AVENUE	MONTEREY DRIVE	CDS	MRM	1	0.21	32
51011	CARLISLE ROAD	FIRE ROAD	2073 W SR 23	HVL	2	1.42	20
54414	CENTRAL AVENUE	ROSE AVENUE	SANTA CLARA AVENUE	DEL	5	1.26	40
51022	COTHARIN ROAD	PACIFIC VIEW ROAD	YERBA BUENA ROAD	YBA	2	2.09	16
51031	DEER CREEK ROAD	SR 1	PACIFIC VIEW ROAD	YBA	2	2.72	19
66581	DEL VALLE STREET	CDS	ENCINO DRIVE	MRM	1	0.06	32
51041	ELLICE STREET	170 W TONGA STREET	EAST END	YBA	2	0.15	37
66593	ENCINO DRIVE	276 S DEL VALLE STREET	VENTURA AVENUE SR 33	MRM	1	0.63	27
66601	FELIZ DRIVE	ENCINO DRIVE	BRANDT AVENUE	MRM	1	0.22	36
66651	HOWARD AVENUE	MONTEREY DRIVE	REPOSO DRIVE	MRM	1	0.12	36
66661	LA CUMBRA STREET	CDS	ENCINO DRIVE	MRM	1	0.06	32
66701	MONTEREY DRIVE	BRANDT AVENUE	HOWARD AVENUE	MRM	1	0.21	36
62291	OLIVAS PARK DRIVE	2330 W TELEPHONE ROAD	385 W PALMA DRIVE	OXW	1	0.79	40
62292	OLIVAS PARK DRIVE	15 E PALMA DRIVE	205 W VICTORIA AVENUE	OXW	1	0.67	40
51051	PACIFIC VIEW ROAD	DEER CREEK ROAD	COTHARIN ROAD	YBA	2	1.38	14
66751	REPOSO DRIVE	BRANDT AVENUE	HOWARD AVENUE	MRM	1	0.21	36
54483	ROSE AVENUE	CENTRAL AVENUE	1270 N CENTRAL AVENUE	DEL	5	0.24	32
54484	ROSE AVENUE	1270 N CENTRAL AVENUE	SR 118	DEL	5	1.28	28
75431	SYLVAN DRIVE	KATHERINE ROAD	END	SSK	4	0.27	20
51071	TONGA STREET	SR 1	ELLICE STREET	YBA	2	0.07	37
51081	TONGAREVA STREET	ELLICE STREET	CDS	YBA	2	0.14	37
66841	VALLEY MEADOW DRIVE	1271 W FELIZ DRIVE	CDS	MRM	1	0.32	24
62073	VICTORIA AVENUE	247 S RIVERBRIDGE	119 S OLIVAS PARK DRIVE	OXW	1&5	0.78	85
51091	YERBA BUENA ROAD	SR 1	COTHARIN ROAD	YBA	2	3.28	20
51092	YERBA BUENA ROAD	COTHARIN ROAD	L.A. COUNTY LINE	YBA	2	6.13	20
<b>PRIORITY 1 MILES:</b>						<b>28.37</b>	
<b>PRIORI</b>							
<b>TY 2</b>							
75011	ALTA MIRA STREET	LAGUNA DRIVE	30 W SINALOA ROAD	SIM	4	0.04	24
55011	ALVISO DRIVE	AVOCADO PLACE	VALLEY VISTA DRIVE	LPE	3	0.45	38
75031	ANDERSON DRIVE	30N AVENIDA SIMI	END	SIM	4	0.19	36
55021	AVOCADO PLACE	30N CRESTVIEW AVE	355N CRESTVIEW AVE	LPE	3	0.06	27
55022	AVOCADO PLACE	1368 N CRESTVIEW AVENUE	CALLE AURORA	LPE	3	1.12	30
55031	AVOCADO PLACE NORTH	AVOCADO PLACE	CDS	LPE	3	0.05	30
55041	BEARDSLEY ROAD	190 W RAMONA DRIVE	RAMONA DRIVE	LPE	3	0.04	40
75051	BLACK AVENUE	FLOOD STREET	42S WALNUT AVENUE	SIM	4	0.17	37
75071	BLUE RIDGE CIRCLE	ANDERSON DRIVE	CDS	SIM	4	0.05	33
64021	BOUNDS ROAD	NORWAY DRIVE	FLORAL DRIVE	VTA	1	0.19	37
50811	BOY SCOUT CAMP ROAD	LOCKWOOD VALLEY ROAD	END	LWD	3	2.84	23
64501	BURNHAM ROAD	SANTA ANA ROAD	SR 150	LOA	1	1.96	24
75091	CADIZ DRIVE	CDS	CDS	SIM	4	0.36	29
55051	CALLADO STREET	CDS	CENTER SCHOOL ROAD	LPE	3	0.39	37
55061	CALLE ACOPADA	CDS	CAMINO CONCORDIA	LPE	3	0.03	32
55071	CALLE AURORA	CDS	VALLEY VISTA DRIVE	LPE	3	0.58	28
55081	CALLE CORVA	RAMONA DRIVE	CDS	LPE	3	0.03	32
55091	CALLE DEL NORTE	CALLE AURORA	CDS	LPE	3	0.56	28
55101	CALLE LOS ACEITUNOS	CDS	CAMINO CONCORDIA	LPE	3	0.06	32
55111	CALLE ORINDA	CDS	CAMINO CONCORDIA	LPE	3	0.08	24
55121	CALLE PORTADA	CAMINO CONCORDIA	CAMINO CONCORDIA	LPE	3	0.19	24

**PAVEMENT PLAN FY 2019-2023  
LISTING OF ROADS**

SORTED BY PRIORITY AND  
ROAD NAME

ROAD NO.	ROAD NAME	BEGIN LIMITS	END LIMITS	SUB AREA	SUPERV. DIST.	LENGTH (ML)	WIDTH (FT.)
55131	CALLE ROCAS	CDS	RAMONA DRIVE	LPE	3	0.03	32
55141	CAMINO CONCORDIA	RAMONA DRIVE	CALLE AURORA	LPE	3	0.69	28
55151	CAMINO LA POSADA	CDS	CALLE DEL NORTE	LPE	3	0.05	24
75101	CAPRI DRIVE	END	30 W SINALOA ROAD	SIM	4	0.30	31
75111	CARMEL DRIVE	CAPRI DRIVE	CDS	SIM	4	0.46	30
55161	CENTER SCHOOL ROAD	FAIRWAY DRIVE	436 E CALLADO STREET	LPE	3	0.47	37
55171	CERRO CREST DRIVE	CDS	VALLEY VISTA DRIVE	LPE	3	0.48	24
75131	COLE AVENUE	FLOOD STREET	42 S WALNUT AVENUE	SIM	4	0.17	37
55181	CORRIENTE COURT	ESTABAN DRIVE	CDS	LPE	3	0.12	32
64041	CYPRESS LANE	BOUNDS ROAD	PRIMROSE DRIVE	VTA	1	0.14	33
55201	DESEO AVENUE	FAIRWAY DRIVE	TRUENO AVENUE	LPE	3	0.51	40
55211	EL TUACA COURT	CDS	VIA VENETO	LPE	3	0.09	34
55221	ENCINO AVENUE	55 E VALLEY VISTA DRIVE	CDS	LPE	3	0.21	36
55241	ESTABAN DRIVE	CERRO CREST DRIVE	580 S CERRO CREST DRIVE	LPE	3	0.11	24
55242	ESTABAN DRIVE	580 S CERRO CREST DRIVE	CDS	LPE	3	0.56	40
55251	FAIRWAY COURT	153 N/O RAMONA DRIVE	FAIRWAY DRIVE	LPE	3	0.05	24
55261	FAIRWAY DRIVE	VALLEY VISTA DRIVE	CENTER SCHOOL ROAD	LPE	3	0.66	25
55262	FAIRWAY DRIVE	CENTER SCHOOL ROAD	CDS	LPE	3	0.56	24
75141	FAXTON COURT	FLOOD STREET	CDS	SIM	4	0.12	36
75151	FELIX AVENUE	30 N TOWNSHIP AVENUE	42 S WALNUT AVENUE	SIM	4	0.22	37
75161	FLOOD STREET	30 E LEMON DRIVE	FELIX AVENUE	SIM	4	0.27	37
64061	FLORAL DRIVE	112 S BOUNDS ROAD	97 N SPRING STREET	VTA	1	0.33	37
64081	GARLAND STREET	NORWAY DRIVE	FLORAL DRIVE	VTA	1	0.16	37
55271	GARRIDO COURT	CDS	GARRIDO DRIVE	LPE	3	0.08	36
55281	GARRIDO DRIVE	VALLEY VISTA DRIVE	VALLEY VISTA DRIVE	LPE	3	0.42	36
55291	GOLDEN SPUR DRIVE	SOUTH END	NORTH END	LPE	3	0.20	39
55301	GRADA AVENUE	CDS	TRUENO AVENUE	LPE	3	0.31	36
55311	GUINDA COURT	CALLADO STREET	CDS	LPE	3	0.06	33
75171	HACIENDA DRIVE	CDS	CAPRI DRIVE	SIM	4	0.25	36
55321	LA CRESCENTA DRIVE	CDS	CDS	LPE	3	0.32	30
55331	LA PATERA COURT	LA PATERA DRIVE	END	LPE	3	0.06	26
55341	LA PATERA DRIVE	CDS	AVOCADO PLACE	LPE	3	0.22	26
55342	LA PATERA DRIVE	AVOCADO PLACE	ALVISO DRIVE	LPE	3	0.33	38
75191	LAGUNA DRIVE	342 S LAGUNA TERRACE	30 W SINALOA ROAD	SIM	4	0.42	27
75301	LAGUNA TERRACE	LAGUNA DRIVE	CDS	SIM	4	0.27	24
75311	LAGUNA WAY	CDS	LAGUNA DRIVE	SIM	4	0.06	20
54441	LAMBERT STREET	CDS	VINEYARD AVENUE SR 232	ERO	5	0.44	59
64101	LARKSPUR DRIVE	BOUNDS ROAD	SPRING STREET	VTA	1	0.33	33
55351	LAS TUERO COURT	CDS	VIA VENETO	LPE	3	0.04	34
53122	LEWIS ROAD	CAMARILLO STREET	MP 2.83	OXP	2&3	0.99	80
53123	LEWIS ROAD	MP 2.83	174 S PLEASANT VALLEY ROAD	OXP	2&3	0.71	79
53124	LEWIS ROAD	LAGUNA ROAD	UNIVERSITY DRIVE	OXP	2&3	0.66	47
53125	LEWIS ROAD	UNIVERSITY DRIVE	CAMARILLO STREET	OXP	2&3	1.18	80
50825	LOCKWOOD VALLEY ROAD	MUTAU ROAD	MP 22.1	LWD	3	5.68	23
50826	LOCKWOOD VALLEY ROAD	MP 22.1	MP 25.6	LWD	3	3.50	27
50827	LOCKWOOD VALLEY ROAD	MP 25.6	KERN COUNTY LINE	LWD	3	0.89	27
55361	LOPACO COURT	CDS	LA PATERA DRIVE	LPE	3	0.03	34
75351	LURAY CIRCLE	ANDERSON DRIVE	CDS	SIM	4	0.08	33
55381	MARINE VIEW DRIVE	VALLEY VISTA DRIVE	294 S VISTA DEL MAR AVENUE	LPE	3	0.20	23
54451	MONTGOMERY AVENUE	SOUTH BANK ROAD NORTH	VINEYARD AVENUE	ERO	5	0.34	69
54452	MONTGOMERY AVENUE	SANDY CIRCLE	SOUTH BANK ROAD NORTH	ERO	5	0.13	37
54461	NORTHRIDGE DRIVE	CLUBHOUSE DRIVE	497 E CLUBHOUSE DRIVE	DEL	3	0.09	40
64131	NORWAY DRIVE	VENTURA AVENUE	NORTH END	VTA	1	0.44	40
55391	OLD COACH DRIVE	VALLEY VISTA DRIVE	END	LPE	3	0.32	40
55401	OTERO COURT	CDS	ESTEBAN DRIVE	LPE	3	0.05	32

**PAVEMENT PLAN FY 2019-2023  
LISTING OF ROADS**

SORTED BY PRIORITY AND  
ROAD NAME

ROAD NO.	ROAD NAME	BEGIN LIMITS	END LIMITS	SUB AREA	SUPERV. DIST.	LENGTH (ML)	WIDTH (FT.)
55411	PIROPO COURT	CDS	VALLEY VISTA DRIVE	LPE	3	0.19	36
64151	PRIMROSE DRIVE	BOUNDS ROAD	SPRING STREET	VTA	1	0.32	33
55421	RAMONA DRIVE	CDS	238 S MARIANO STREET	LPE	3	0.60	28
55431	RAMONA PLACE	E CDS	N CDS	LPE	3	0.62	26
75391	RESERVOIR DRIVE	25 N AVENIDA SIMI	1287 N AVENIDA SIMI	SIM	4	0.24	18
55441	RETIRO COURT	CDS	CALLADO STREET	LPE	3	0.03	33
55451	RIENTE STREET	TRUENO AVENUE	CALLADO STREET	LPE	3	0.11	38
55461	ROSADA COURT	CDS	CALLADO STREET	LPE	3	0.04	33
54571	SANDY CIRCLE	MONTGOMERY AVENUE	SOUTH BANK ROAD NORTH	ERO	5	0.17	37
64171	SPRING STREET	NORWAY DRIVE	FLORAL DRIVE	VTA	1	0.15	37
55471	STALLION COURT	OLD COACH ROAD	CDS	LPE	3	0.01	36
55481	SUDARIO COURT	CDS	VALLEY VISTA DRIVE	LPE	3	0.10	36
55491	SUENO COURT	CDS	CALLADO STREET	LPE	3	0.04	33
55501	TRUENO AVENUE	CDS	CDS	LPE	3	0.41	38
55502	TRUENO AVENUE	TRUENO AVENUE	CDS	LPE	3	0.04	36
55512	VALLEY VISTA DRIVE	291 N VISTA DEL MAR AVENUE	FAIRWAY DRIVE	LPE	3	0.47	32
55513	VALLEY VISTA DRIVE	FAIRWAY DRIVE	CERRO CREST DRIVE	LPE	3	0.39	24
55514	VALLEY VISTA DRIVE	CERRO CREST DRIVE	DESEO AVENUE	LPE	3	0.51	40
55515	VALLEY VISTA DRIVE	519 N ENCINO AVENUE	460 S VISTA DEL MAR	LPE	3	0.13	30
55561	VIA CON DIOS	VISTA DEL CIMA	CDS	LPE	3	0.08	31
55521	VIA DEL CERRO	CALLE AURORA	CDS	LPE	3	0.17	24
55531	VIA VENETO	CDS	LA PATERA DRIVE	LPE	3	0.26	38
55541	VIENTOS ROAD	CDS	CDS	LPE	3	0.44	26
55571	VISTA DEL CAMPO	CALLE AURORA	CDS	LPE	3	0.11	31
55581	VISTA DEL CIMA	VISTA DEL CAMPO	FAIRWAY DRIVE	LPE	3	0.18	31
55551	VISTA DEL MAR AVENUE	215 W MARINE VIEW DRIVE	MARINE VIEW DRIVE	LPE	3	0.04	28
75471	VISTA LAGO DRIVE	75 N MADERA ROAD	END	SIM	4	0.19	24
<b>PRIORITY 2 MILES:</b>						<b>41.34</b>	
<b>PRIORITY 2</b>							
50821	LOCKWOOD VALLEY ROAD	SR 33	MP 4.0	LWD	1	4.00	24
50822	LOCKWOOD VALLEY ROAD	MP 4.0	MP 8.0	LWD	1	4.00	24
50823	LOCKWOOD VALLEY ROAD	MP 8.0	MP 12.0	LWD	1	4.00	24
50824	LOCKWOOD VALLEY ROAD	MP 12.0	MUTAU ROAD	LWD	1&3	4.40	20
69271	SULPHUR MOUNTAIN ROAD	GATE 10.9 MI	CULVERT 13.6 MI	UOJ	1	2.75	14
69272	SULPHUR MOUNTAIN ROAD	CULVERT 13.6 MI	CULVERT 15.2 MI	UOJ	1	1.57	16
69273	SULPHUR MOUNTAIN ROAD	CULVERT 15.2 MI	SR 150	UOJ	1	0.32	21
<b>PRIORITY 3 MILES:</b>						<b>21.04</b>	
<b>PRIORITY 3</b>							
54301	ALMOND DRIVE	330 N VENTURA BOULEVARD	FRIEDRICH ROAD	NYE	5	0.26	33
56042	ANACAPA DRIVE	160 S JODY LANE	MISSION DRIVE	CHT	3	0.41	25
74011	ASPEN LANE	CDS	LA CUMBRE ROAD	LPV	2	0.25	28
74301	BALCOM CANYON ROAD	LOS ANGELES AVE SR 118	STOCKTON ROAD	MPK	2&4	1.50	24
74302	BALCOM CANYON ROAD	STOCKTON ROAD	4277N STOCKTON ROAD	MPK	2&4	0.81	32
62222	BRISTOL ROAD	W R/W UPRR	170 W MONTGOMERY AVENUE	MON	1	0.60	20
56091	CAMARILLO DRIVE	END	MISSION DRIVE	CHT	3	0.29	21
53041	CHANNEL ISLANDS BLVD	1345 W RICE AVENUE	RICE AVENUE	OXW	5	0.25	34
66021	COUNTRY CLUB DRIVE	CREEK ROAD	210 N OAK DRIVE	CRK	1	0.24	26
66031	CREEK LANE	CREEK ROAD	VENTURA AVENUE SR 33	CRK	1	0.07	23
66041	CREEK ROAD	SR 33	MP 1.21	CRK	1	1.21	20
66042	CREEK ROAD	MP 1.21	MP 3.53	CRK	1	2.32	20
66043	CREEK ROAD	MP 3.53	COUNTRY CLUB DRIVE	CRK	1	1.28	20
66044	CREEK ROAD	COUNTRY CLUB DRIVE	2070 E COUNTRY CLUB DRIVE	CRK	1	0.39	20
74041	CRESTON LANE NORTH	CDS	KINGSGROVE DRIVE	LPV	2	0.08	32
62011	DORIS AVENUE	100 E VICTORIA AVENUE	77 W PATTERSON ROAD	OXW	5	0.72	23
54311	EUCALYPTUS DRIVE	SANTA CLARA AVENUE	NYELAND AVENUE	NYE	5	0.17	36



**PAVEMENT PLAN FY 2019-2023  
LISTING OF ROADS**

SORTED BY PRIORITY AND  
ROAD NAME

ROAD NO.	ROAD NAME	BEGIN LIMITS	END LIMITS	SUB AREA	SUPERV. DIST.	LENGTH (ML)	WIDTH (FT.)
62021	FIFTH STREET WEST	1805 E HARBOR BLVD	1320 W VICTORIA AVENUE	OXB	5	0.63	40
54321	FRIEDRICH ROAD	SANTA CLARA AVENUE	ALMOND DRIVE	NYE	5	0.44	20
74111	HEATHERTON DRIVE	KINGSGROVE DRIVE	945 S RIDGECREST	LPV	2	0.60	32
74112	HEATHERTON DRIVE	945 S RIDGECREST LANE	258 S RIDGECREST LANE	LPV	2	0.13	32
66061	HERMOSA ROAD	CREEK ROAD	SR 33	CRK	1	0.65	24
56141	HIGHLAND DRIVE EAST	LOOP DRIVE NORTH	42 W PLAINVIEW DRIVE	CHT	3	0.26	20
53091	HUENEME ROAD	37 E EDISON DRIVE	OLDS ROAD	OXB	2&3	1.01	42
53092	HUENEME ROAD	OLDS ROAD	NAVALAIR ROAD	OXP	2&3	2.08	42
56171	JODY LANE	CDS	ANACAPA DRIVE	CHT	3	0.05	35
74121	KINGSGROVE DRIVE EAST	GREENTREE DRIVE	155E HEATHERTON DRIVE	LPV	2	0.50	36
74131	LA CUMBRE ROAD	DONLON ROAD	LOS ANGELES ROAD SR 118	LPV	4	1.35	24
56241	LOOP DRIVE NORTH	MISSION DRIVE	LOOP DRIVE EAST	CHT	3	0.69	22
64531	LOS ENCINOS ROAD	BURNHAM ROAD	SR150	LOA	1	0.66	22
56311	MISSION DRIVE	140 S CATALINA DRIVE	LOOP DRIVE NORTH	CHT	3	0.71	26
75361	MOORPARK ROAD	SANTA ROSA ROAD	READ ROAD	MPK	2&4	0.39	59
75364	MOORPARK ROAD	READ ROAD	108 S TIERRA REJADA ROAD	MPK	4	0.98	49
56321	NANCY STREET	CDS	25 W MISSION DRIVE	CHT	3	0.07	39
53151	NAVALAIR ROAD	3890 S HUENEME ROAD	HUENEME ROAD	OXP	2	0.74	25
56341	NEISH STREET	CDS	25 W MISSION DRIVE	CHT	3	0.07	39
54331	NYELAND AVENUE	30 N VENTURA BOULEVARD	FRIEDRICH ROAD	NYE	5	0.53	35
54341	ORANGE DRIVE	40 N VENTURA BOULEVARD	FRIEDRICH ROAD	NYE	5	0.41	34
74151	PALOMINO CIRCLE	CDS	PALOMINO DRIVE	LPV	2	0.16	32
74152	PALOMINO CIRCLE	PALOMINO DRIVE	CDS	LPV	2	0.16	36
74161	PALOMINO DRIVE	LA CUMBRE ROAD	END	LPV	2	0.14	40
62052	PATTERSON ROAD	20 N TEAL CLUB ROAD	20 S DORIS AVENUE	OXW	5	0.38	18
53181	PIDDUCK ROAD	CDS	NAUMANN ROAD	OXP	3	0.83	32
53313	RICE AVENUE	HUENEME ROAD	.60 MI N HUENEME ROAD	OXP	3	0.60	76
53314	RICE AVENUE (SB COLLECTOR)	0.60 MI N HUENEME ROAD	1.07 MI N HUENEME ROAD	OXP	3	0.47	24
67242	RICE ROAD	BALDWIN ROAD SR 150	CAMILLE DRIVE	NMR	1	0.79	38
56381	SAN MIGUEL DRIVE	END	MISSION DRIVE	CHT	3	0.20	20
64451	SULPHUR MOUNTAIN ROAD	VENTURA AVENUE SR 33	GATE	CSP	1	0.38	20
64581	WARD WAY WEST	CDS	LOS ENCINOS ROAD	LOA	1	0.04	20
53361	WOOD ROAD	NAVALAIR ROAD	HUENEME ROAD	OXP	2	1.11	26
53362	WOOD ROAD	HUENEME ROAD	LAGUNA ROAD	OXP	3&5	2.03	20
53363	WOOD ROAD	LAGUNA ROAD	FIFTH STREET EAST	OXP	3	1.40	20
<b>PRIORITY 4 MILES:</b>						<u><b>32.50</b></u>	
<b>PRIORITY 5</b>							
78361	ALEXANDRA COURT	CALENDONIA CT	DEERHILL RD	OPK	2	0.26	37
65011	ALMOND AVENUE	DONNA STREET	RIDGELINE DRIVE	OVW	1	0.46	33
65021	ANDRUS STREET	PATHELEN AVENUE	ALMOND AVENUE	OVW	1	0.10	33
69011	AVENIDA DE LA CRUZADA	AVENIDA DEL RECREO	AVENIDA DE LA VAREDA	EOJ	1	0.07	23
69021	AVENIDA DE LA ENTRADA	AVENIDA DEL RECREO	SR 150	EOJ	1	0.06	30
69031	AVENIDA DE LA VEREDA	DE LA CRUZADA	DE LA ENTRADA	EOJ	1	0.38	27
69041	AVENIDA DEL RECREO	DE LA CRUZADA	DE LA ENTRADA	EOJ	1	0.38	30
56051	AZALEA COURT	LANTANA STREET	CDS	CHT	3	0.03	36
78371	BALLANTINE PLACE	ELLESMERE WAY	DEERBROOK ROAD	OPK	2	0.13	37
78381	BARONS WAY	CDS	BLACKBOURNE PT	OPK	2	0.10	33
73051	BARRANCA ROAD	E LAS POSAS ROAD	PRESILLA ROAD	SRV	2	1.46	34
72021	BASSWOOD AVENUE	TAMARIND STREET	BUTTONWOOD AVENUE	OPK	2	0.26	34
72031	BAYBERRY STREET EAST	SATINWOOD AVENUE	CDS	OPK	2	0.46	37
72041	BIRCHWOOD AVENUE	TAMARIND STREET	CONIFER STREET	OPK	2	0.16	33
78391	BLACKBOURNE POINT	BRYNDALE AVE	DEERHILL RD	OPK	2	0.13	37
72051	BRIARWOOD LANE	E MEDEA CREEK LANE	MEDEA CREEK LANE	OPK	2	0.15	29
78401	BRYNDALE AVENUE	DEERHILL RD	BLACKBOURNE POINT	OPK	2	0.11	37
72061	BUTTONWOOD AVENUE NORTH	MAPLEGROVE STREET	BASSWOOD AVENUE	OPK	2	0.11	37

**PAVEMENT PLAN FY 2019-2023  
LISTING OF ROADS**

SORTED BY PRIORITY AND  
ROAD NAME

ROAD NO.	ROAD NAME	BEGIN LIMITS	END LIMITS	SUB AREA	SUPERV. DIST.	LENGTH (ML)	WIDTH (FT.)
72062	BUTTONWOOD AVENUE NORTH	BASSWOOD AVENUE	CDS	OPK	2	0.22	33
78411	CALEDONIA COURT	ALEXANDRA COURT	DEERHILL ROAD	OPK	2	0.14	37
69061	CAMINO DEL ARROYO	AVENIDA DEL RECREO	AVENIDA DE LA VEREDA	EOJ	1	0.06	31
77203	CAMULOS STREET	VIA FUSTERO	RIVER STREET	PIU	3	0.15	37
64511	CHAPARRAL ROAD	BURNHAM ROAD	RIVERSIDE ROAD	LOA	1	0.19	24
77381	CITRUS VIEW DRIVE	MAIN STREET	MARINA CIR EAST	PIU	3	0.25	37
52701	COLT LANE	RIMROCK ROAD WEST	CDS	RLO	2	0.28	24
72081	CONIFER STREET	43 W SUNNYVISTA AVENUE	MEDEA CREEK LANE	OPK	2	0.09	37
72082	CONIFER STREET	MEDEA CREEK LANE	SMOKE TREE AVENUE	OPK	2	0.76	37
56111	CORDOVA STREET	LANTANA STREET	CDS	CHT	3	0.06	40
65071	CRAIG STREET EAST	ALMOND AVENUE NORTH	DALE AVENUE NORTH	OVW	1	0.05	33
65081	DALE AVENUE NORTH	DONNA STREET	RAYMOND STREET EAST	OVW	1	0.22	33
78421	DEERBROOK ROAD	DEERHILL ROAD	LAMBOURNE PLACE	OPK	2	0.65	37
72092	DEERHILL ROAD	43 N DEERBROOK ROAD	ELLESMERE WAY	OPK	2	0.49	37
65091	DONNA STREET	HIGH STREET	KAREN AVENUE	OVW	1	0.30	37
78431	ELLESMERE WAY	DEERBROOK ROAD	BALLANTINE PLACE	OPK	2	0.25	37
56131	GARDENIA AVENUE	TAMARIX STREET	137 W GLENBROOK AVENUE	CHT	3	0.33	40
64521	GRAPEVINE ROAD	BURNHAM ROAD	BURNHAM ROAD	LOA	1	0.34	23
77031	GUIBERSON ROAD	SR 23	MP 4.00	BAR	3	4.00	24
77032	GUIBERSON ROAD	MP 4.00	TORREY ROAD	BAR	3	3.04	22
65131	HIGH STREET	OAK VIEW AVENUE	DONNA STREET	OVW	1	0.10	40
56161	HYACINTH STREET	END	LANTANA STREET	CHT	3	0.02	40
65161	JEANNE AVENUE	OAK VIEW AVENUE	DONNA STREET	OVW	1	0.06	37
72121	JOSHUA STREET EAST	PINEWOOD AVENUE	BAYBERRY STREET	OPK	2	0.26	33
65171	KAREN AVENUE	DONNA STREET	KATHERINE AVENUE	OVW	1	0.10	33
65181	KATHERINE AVENUE EAST	DALE AVENUE NORTH	CDS	OVW	1	0.11	33
69251	KOENIGSTEIN ROAD	SR 150	3207 N SR 150	UOJ	1	0.61	27
69252	KOENIGSTEIN ROAD	3207 N SR 150	END	UOJ	1	1.04	12
78441	LAMBOURNE PLACE	DEERBROOK ROAD	DEERBROOK ROAD	OPK	2	0.18	37
56191	LANTANA STREET	40 N LAS POSAS ROAD	GARDENIA AVENUE	CHT	3	0.39	40
72161	LOCUST AVENUE NORTH	TAMARIND STREET	SABRA AVENUE	OPK	2	0.39	33
78451	MANDEVILLE PLACE	ALEXANDRA COURT	CDS	OPK	2	0.10	33
72171	MAPLEGROVE STREET EAST	PINEWOOD AVENUE	BAYBERRY STREET	OPK	2	0.33	37
77391	MARINA CIRCLE EAST	CITRUS VIEW DRIVE	MARINA CIRCLE WEST	PIU	3	0.08	33
77392	MARINA CIRCLE WEST	CITRUS VIEW DRIVE	MARINA CIRCLE EAST	PIU	3	0.15	33
77262	MARKET STREET	VIA FUSTERO	EAST END	PIU	3	0.17	30
78461	MARQUIS COURT	ELLESMERE WAY	CDS	OPK	2	0.11	33
65231	MAXINE AVENUE	DONNA STREET	ANDRUS STREET	OVW	1	0.09	33
72181	MEDEA CREEK LANE	BRIARWOOD LANE	CONIFER STREET	OPK	2	0.05	33
72182	MEDEA CREEK LANE	CONIFER STREET	OAK HILLS DRIVE	OPK	2	0.23	37
72191	MEDEA CREEK LANE EAST	CDS	SUNNYVISTA AVENUE EAST	OPK	2	0.04	29
72192	MEDEA CREEK LANE EAST	SUNNYVISTA AVENUE EAST	BRIARWOOD LANE	OPK	2	0.13	33
56281	MELIA STREET	LANTANA STREET	CDS	CHT	3	0.05	36
65241	MONTE COURT NORTH	MONTE VIA	CDS	OVW	1	0.01	54
65251	MONTE VIA	SANTA ANA BOULEVARD	CDS	OVW	1	0.38	36
76221	MUPU ROAD	SR 150	ANLAUF ROAD	SSP	3	0.43	25
78471	NORMANDY TERRACE	ELLESMERE WAY	CDS	OPK	2	0.07	33
72211	OAK MEADOW PLACE EAST	PARK VIEW DRIVE NORTH	CDS	OPK	2	0.03	29
72221	OAKLEAF AVENUE	TAMARIND STREET	CONIFER STREET	OPK	2	0.16	33
77281	ORCHARD STREET	MARKET STREET	MAIN STREET	PIU	3	0.23	34
72231	PARK VIEW DRIVE NORTH	CONIFER STREET	400 NORTHERLY	OPK	2	0.08	33
72232	PARK VIEW DRIVE NORTH	400 N CONIFER STREET	OAK HILLS DRIVE	OPK	2	0.20	33
65351	PATHELEN AVENUE	DONNA STREET	71 N ANDRUS STREET	OVW	1	0.11	37
72241	PEREGRINE CIRCLE	BASSWOOD AVENUE	BUTTONWOOD AVENUE	OPK	2	0.23	33
76261	PINE GROVE ROAD	1 MI S MUPU ROAD	MUPU ROAD	SSP	3	1.00	19

**PAVEMENT PLAN FY 2019-2023  
LISTING OF ROADS**

SORTED BY PRIORITY AND  
ROAD NAME

ROAD NO.	ROAD NAME	BEGIN LIMITS	END LIMITS	SUB AREA	SUPERV. DIST.	LENGTH (ML)	WIDTH (FT.)
72251	PINEWOOD AVENUE	156 S TAMARIND STREET	CONIFER STREET	OPK	2	0.19	37
72261	PINION STREET EAST	SATINWOOD AVENUE	CONIFER STREET	OPK	2	0.27	33
56371	PLUMBAGO STREET	LANTANA STREET	CDS	CHT	3	0.06	36
73361	PRESILLA ROAD	1300 W CHESTNUT LANE	CDS	SRV	2	2.50	32
65391	RAYMOND STREET EAST	DALE AVENUE NORTH	SUSAN AVENUE NORTH	OVW	1	0.09	33
52721	RIMROCK ROAD NORTH	RIMROCK ROAD WEST	702 E SADDLE TRAIL	RLO	2	0.39	24
52711	RIMROCK ROAD WEST	END	RIMROCK ROAD NORTH	RLO	2	0.63	24
65411	RIO VIA	MONTE VIA	MONTE VIA	OVW	1	0.18	36
77341	RIVER STREET	129 N CAMULOS STREET	MARKET STREET	PIU	3	0.07	28
77342	RIVER STREET	CAMULOS STREET	129 NORTH CAMULOS STREET	PIU	3	0.02	31
64541	RIVERSIDE ROAD	SANTA ANA BOULEVARD	BURNHAM ROAD	LOA	1	0.86	22
64551	ROCKAWAY ROAD	BURNHAM ROAD	BURNHAM ROAD	LOA	1	0.22	24
72271	SABRA AVENUE	TAMARIND STREET	SMOKE TREE AVENUE	OPK	2	0.43	36
52731	SADDLE TRAIL	END	RIMROCK ROAD NORTH	RLO	2	0.21	28
64561	SANTA ANA BOULEVARD	SANTA ANA ROAD	E EDGE BRIDGE 394	LOA	1	0.47	32
65422	SANTA ANA BOULEVARD	E EDGE BRIDGE 394	VENTURA AVENUE SR 33	OVW	1	0.49	36
73404	SANTA ROSA ROAD	GLENSIDE LANE	LAS POSAS ROAD EAST	SRV	2	0.56	40
73405	SANTA ROSA ROAD	LAS POSAS ROAD EAST	50 E MARVELLA COURT	SRV	2	1.86	40
72291	SATINWOOD AVENUE	CONIFER STREET	SMOKE TREE AVENUE	OPK	2	0.39	37
64161	SHELL ROAD	11 S PRIVATE SHELL ROAD	VENTURA AVENUE	VTA	1	0.30	28
72301	SMOKE TREE AVENUE	CDS	CONIFER STREET	OPK	2	0.92	38
72302	SMOKE TREE AVENUE	CONIFER STREET	CDS	OPK	2	0.24	33
52741	SUNDOWN ROAD	END	RIMROCK ROAD NORTH	RLO	2	0.45	28
72331	SUNNYVISTA AVENUE	CONIFER STREET EAST	MEDEA CREEK LANE EAST	OPK	2	0.31	33
65491	SUSAN AVENUE NORTH	THOMAS STREET EAST	RAYMOND STREET EAST	OVW	1	0.05	33
64571	SYCAMORE ROAD	BURNHAM ROAD	RIVERSIDE ROAD	LOA	1	0.10	19
72341	TAMARIND STREET	CDS	BUTTONWOOD AVENUE	OPK	2	0.65	37
56411	TAMARIX STREET	LANTANA STREET	130 E GARDENIA AVENUE	CHT	3	0.14	40
77351	TEMESCAL STREET	130 N CAMULOS STREET	MARKET STREET	PIU	3	0.07	24
77352	TEMESCAL STREET	CITRUS VIEW DRIVE	130 N CAMULOS STREET	PIU	3	0.19	37
65501	THOMAS STREET	DALE AVENUE NORTH	833 W ENCINO DRIVE	OVW	1	0.14	33
65502	THOMAS STREET	833 W ENCINO DRIVE	ENCINO DRIVE	OVW	1	0.16	33
75461	TIERRA REJADA ROAD	760 E SR 23	253 W LLEVARANCHO	MPK	4	2.00	84
63531	TODD ROAD	N R/W UPRR	TELEGRAPH ROAD	LIM	3	0.50	32
64181	VENTURA AVENUE	265 N DAKOTA DRIVE	SHELL ROAD	VTA	1	0.51	46
64182	VENTURA AVENUE	SHELL ROAD	SR 33	VTA	1	1.27	42
64183	VENTURA AVENUE	SR 33	CANADA LARGA ROAD	CSP	1	0.50	37
64184	VENTURA AVENUE	CANADA LARGA	82 S CASITAS VISTA ROAD	CSP	1	1.14	32
77371	VIA FUSTERO	MAIN STREET	CENTER STREET	PIU	3	0.24	34
72351	WOODCREST PLACE	SMOKE TREE AVENUE	CDS	OPK	2	0.05	29
<b>PRIORITY 5 MILES:</b>						<b>44.24</b>	